

# New Jersey Freshwater Fishing Digest

January 2021



Special Issue:  
Places to Fish in NJ  
page 6



A Summary of Regulations and  
Freshwater Fisheries Management Information  
[NJFishandWildlife.com](http://NJFishandWildlife.com)







*Adventure Has No Daily Limit*

DISCOVER LEGENDARY SAVINGS ON BOAT INSURANCE  
WITH ANNUAL POLICIES AS LOW AS \$100

**PROGRESSIVE**

PROGRESSIVE CASUALTY INS. CO. & AFFILIATES. \$100 PER YEAR PREMIUM EXCLUDES STATE FEES AND TAXES, AND IS NOT AVAILABLE IN ALL STATES

# Contents



## 6 Places to Fish



## 3 New Anglers' Checklist



## 35 Harmful Algal Bloom Status Checker

|   |       |
|---|-------|
| Calendar of Fish and Wildlife Events .....                      | 4     |
| 2 FREE Fishing Days: June 5 and Oct. 23, 2021 .....             | 14    |
| License Information .....                                       | 1, 16 |
| Summary of General Fishing Regulations .....                    | 16    |
| General Trout Information .....                                 | 18    |
| Trout Fishing Regulation Tables .....                           | 20    |
| New Jersey Freshwater Fish Identification .....                 | 24    |
| Fishing Regulations: Size, Season and Creel Limits .....        | 26    |
| Delaware River .....  | 28    |
| Greenwood Lake .....  | 30    |
| Baitfish, Turtles and Frogs .....                               | 31    |
| Motorboat Registration, Title and Operators' Requirements ..... | 31    |
| Fishing License Boundary Lines .....                            | 32    |
| Wildlife Management Area Regulations .....                      | 33    |
| Health Advisories: Fish Smart — Eat Smart .....                 | 37    |
| New Jersey's Stocking Programs: Warmwater and Trout .....       | 38    |
| Skillful Angler Program .....                                   | 40    |
| New Jersey State Record Sport Fish .....                        | 41    |

## License Information & Fees 2021

Licenses and fishing-related permits are valid from date of purchase to Dec. 31 of each year.

### LICENSES

|   |         |
|---|---------|
| Resident Fishing                            |         |
| Ages 16–64 yrs. ....                        | \$22.50 |
| (Buddy License* \$11.75)                    |         |
| Senior Resident Fishing                     |         |
| Ages 65–69 yrs. ....                        | \$12.50 |
| 70 & over .....                             | Free    |
| Resident Trout Stamp                        |         |
| Ages 16–69 yrs. ....                        | \$10.50 |
| Non-resident Fishing                        |         |
| Age 16 yrs. and older .....                 | \$34    |
| (Buddy License* \$17.50)                    |         |
| Non-resident Trout Stamp .....              | \$20    |
| Non-resident 2-Day Vacation Fishing .....   | \$9     |
| Non-resident 7-Day Vacation Fishing .....   | \$19.50 |
| All-Around Sportsman                        |         |
| (includes resident fishing, firearm hunting |         |
| and bow/arrow hunting licenses) .....       | \$72.25 |
| (Buddy License* \$62.50)                    |         |

\*See page 17 for details about the money-saving Buddy Fishing License!

### PERMITS

|  |      |
|--|------|
| Boat Ramp Permit .....                               | \$15 |
| Available online or through license agents           |      |
| Water Lowering, Fish Stocking,                       |      |
| Baitfish Collecting, Fish Tagging Permits .....      | \$2  |
| Scientific Collecting Permits .....                  | \$22 |
| Available through the Bureau of Freshwater Fisheries |      |
| (908) 236-2118                                       |      |
| Commercial Snapping Turtles and Frog Permits         |      |
| Available through the Trenton Office                 |      |
| (609) 984-0530                                       |      |



**2021 Trout Stocking Schedule**  
Scan this QR code with your mobile device to view New Jersey's 2021 trout stocking schedule or go to [NJFishandWildlife.com/trinfo.htm](http://NJFishandWildlife.com/trinfo.htm)



Scan this QR code with your mobile device for a direct link to NJ Division of Fish and Wildlife's website or visit: [NJFishandWildlife.com](http://NJFishandWildlife.com)



Follow us on Facebook  
[Facebook.com/NJFishandWildlife](https://www.facebook.com/NJFishandWildlife)

This is not the full law. Consult the Division of Fish and Wildlife for further details. All persons are reminded that the statutes, code and regulations are the legal authorities. New Jersey Division of Fish and Wildlife receives federal assistance from the U.S. Fish and Wildlife Service and thus prohibits discrimination on the basis of race, color, national origin, disability, age and sex pursuant to Title VI of the Civil Rights Act of 1964, Section 504 of the Rehabilitation Act of 1973, Title II of the Americans with Disabilities Act of 1990, the Age Discrimination Act of 1975 and Title IX of the Educational Amendments of 1972. If you believe that you have been discriminated against in any program, activity or service, contact New Jersey Division of Fish and Wildlife, MC501-03, P.O. Box 420, Trenton, NJ 08626-0420. The telephone number is (609) 292-9410. You may also write to the Office of Civil Rights, Department of the Interior, 1849 C Street, NW Washington, DC 20240.



# Director's Message

DAVE GOLDEN



We are all looking forward to a fresh start in 2021, including plenty of opportunities for freshwater fishing action throughout New Jersey. During last year's unprecedented challenges, New Jersey Division of Fish and Wildlife's dedicated Bureau of Freshwater Fisheries staff worked through the pandemic to deliver fantastic fishing opportunities. Employees at our Pequest and Hackettstown fish hatcheries reported to work each day, achieving fish production goals to deliver over 595,000 trout and meeting all stocking program needs for walleye, muskie northern pike and hybrid striped bass, to name a few.

While our Conservation Police Officers were along the banks and on the waters keeping everyone safe and legal, the men and women of our Bureau of Land Management also overcame mounting challenges to distribute our hatchery fish by stocking them across the state — north to south — throughout the year.

**These efforts were to accomplish one common goal: making freshwater fishing opportunities in New Jersey extraordinary.** Remember that trout stocked during our 2020 fall and winter stocking seasons are still in the water and are known to be caught throughout the following spring. Freshly stocked Atlantic (landlocked) salmon also offer great fishing all year long. Additional fish stocking highlights from 2020, along with information on what lies ahead for 2021, can be found on pages 38 and 39.

Nothing makes me happier than to know that residents and visitors to the state are enjoying time with friends and family in New Jersey's outdoors as this year marked unparalleled visitation on our wildlife management areas. Public open space provides a key gateway to fishing and other wildlife-related outdoor activities. With more than 357,000 acres of wildlife management areas and 450,000 acres of state parks and state forests, the Garden State offers abundant outdoor opportunities.


This edition of the *New Jersey Freshwater Fishing Digest* features many of these opportunities in *Places to Fish: New Jersey Lakes* (pages 6–13) describing over 200 waterbodies open to the public. With this abundance of great fishing locations, you're limited only by your willingness to explore. Check out this comprehensive listing and discover someplace new.

Anyone who has fished before knows of the joy and excitement that comes along with this outdoor pursuit. As we embark on new beginnings for 2021, challenge yourself to bring someone with you that has never been fishing. New Jersey offers several easy ways to let new anglers try fishing for the first time. No fishing license is required for children under age 16, for both residents and non-residents. Those over the age of 16 can also try fishing for free during one of our two, annual Free Fishing Days, this year on June 5 and October 23, 2021, when *no license is required* to fish in the state.

Here at the New Jersey Division of Fish and Wildlife, we are so excited about the idea of you introducing new people to fishing that we offer *big discounts* to any anglers who do. Our buddy license program offers both you, and the new angler you sign up, a *nearly 50% discount on the cost of your licenses*. The program is available through our online licensing system and in-store license sales. See the advertisement on page 17 for more information.

The endless fishing experiences enjoyed statewide would not be possible without your continued contribution to the resource through your purchase of a New Jersey Fishing License along with your fishing equipment purchases. To better understand how buying fishing gear funds New Jersey's freshwater fisheries, check out where you fit into the cycle of the federal Sport Fish Restoration program, page 44. These are your hard-earned dollars working to support stable fish populations while providing excellent public access opportunities in New Jersey.

Let's make 2021 a great year and use what we gained in 2020 to appreciate, even more, the wildlife and outdoor opportunities that exist in New Jersey.

Why not get an early start with some winter ice fishing or spring trout fishing? However you choose to interact with the outdoors, do it often and tread lightly when you do. Show your appreciation for New Jersey's natural resources with an outdoor ethic that ensures these opportunities will exist for many generations to come! 

Dave Golden is the Director of the Division of Fish and Wildlife.



Williamstown, MA | Birmingham, AL

## About This Guide

This high-quality guide is offered to you by the New Jersey Division of Fish and Wildlife through its unique partnership with J.F. Griffin Publishing, LLC.

The revenue generated through ad sales significantly lowers production costs and generates savings. These savings translate into additional funds for other important agency programs.

If you have any feedback or are interested in advertising, please contact us at 413.884.1001 or at [www.JFGriffin.com](http://www.JFGriffin.com)

### Graphic Design:

Jon Gulley, Dane Fay, John Corey, Evelyn Haddad, Chris Sobolowski



## Get on The List!

**The Freshwater Fisheries e-mail lists, that is.** This free service provides the latest information about Fish and Wildlife events, public hearings and other matters related to our freshwater fishing resources. And we have several other lists so you can maximize your enjoyment of New Jersey's fish and wildlife resources.

Sign up today at: [NJFishandWildlife.com/lstsub.htm](http://NJFishandWildlife.com/lstsub.htm)

This guide is also available online at

**eRegulations.com**

# New Anglers ✓ Checklist

## Welcome to Fishing! To Get Started...

A fishing license is required for residents ages 16 through 69 years and for non-residents 16 years and older. Fishing for trout also requires a Trout Stamp. Purchase your license and stamp online at [www.NJ.WildlifeLicense.com](http://www.NJ.WildlifeLicense.com) or at tackle shops and sporting goods stores statewide. If you never purchased a fishing license, or have not since 2010, you are eligible to save almost 50% of the fee when you and another qualified individual purchase a "Buddy License" at the same time. Both anglers receive the discount! See page 17 for details.

### New Anglers' Fishing Gear Checklist

Gather this essential gear, then consider adding the recommended accessories to complete your new angler package. Everything can be found at a local tackle shop or sporting goods store.

#### Essential Gear

- ✓ NJ Fishing License
- ✓ Rod and Reel – A 6 to 7 foot-long spinning rod and reel with 8 lb. test line (monofilament).
- ✓ Hooks, Bobbers and Split Shot – Size 6 bait holder hooks (1 pkg.), 3 or 4 bobbers and a package of split shots.
- ✓ Bait – Nightcrawlers or earthworms (great choice, readily available, catch nearly everything) or try live minnows or shiners.
- ✓ Lures – Artificial lures can replace bait and be just as effective. Try size 1 or 2 silver spinners.
- ✓ Needle-nose Pliers with Line Cutter – To remove hooks from the fish and to cut line when needed.
- ✓ NJ Fish & Wildlife Digest – Contains images for commonly caught fish plus fishing regulations.

#### Recommended Accessories

- ✓ Polarized Sunglasses – Protect your eyes and reduce glare off the water.
- ✓ Hat and Sunscreen
- ✓ Net – Don't let the big one get away. Use a net to help land your catch and to protect fish that will be released.
- ✓ Tape Measure – To determine if your fish is large enough to keep.
- ✓ Camera – Take photos of your catch to share with family and friends.



## Attention: New Jersey Anglers

### Register. You make a difference! It's free, easy and required.

Before heading out to catch your favorite marine fish this year, be sure to join the hundreds of thousands of anglers who have already registered with the New Jersey Saltwater Recreational Registry Program (NJSRRP). Anglers fishing in tidal freshwaters are also required to register with the NJSRRP.

For more information on the NJ Saltwater Recreational Registry Program and to register, visit [www.saltwaterregistry.nj.gov](http://www.saltwaterregistry.nj.gov)

After registering, become part of the fishery management process!

Submit fishing reports after each saltwater trip to the NJ Volunteer Angler Survey. Your fishing reports can help improve saltwater fishing opportunities in New Jersey.

Submit online reports at [NJFishandWildlife.com/marinesurvey.htm](http://NJFishandWildlife.com/marinesurvey.htm)

## Fish and Wildlife 2021 Calendar of Events

- **Fisheries Forum**  
February 27  
[Information](#)
- **Trout Meeting**  
March 6; page 34
- **Opening Day of Trout Season**  
April 10; page 18
- **FREE Fishing Days**  
June 6, Oct. 23; page 14
- **Fall Trout stocking**  
begins Oct. 12
- **Winter Trout Stocking**  
November 22 and 23

Depending on the pandemic status, online virtual meetings may replace in-person events. For updates, visit our website as meeting dates approach. Subscribe to the [Freshwater Fishing E-mail List](#) for updates.

## Law Enforcement Offices

- **Northern Region — (908) 735-8240**  
(Bergen, Essex, Hudson, Hunterdon, Morris, Passaic, Somerset, Sussex, Union and Warren counties)
- **Central Region — (609) 259-2120**  
(Burlington, Mercer, Middlesex, Monmouth and Ocean counties)
- **Southern Region — (856) 629-0555**  
(Atlantic, Camden, Cape May, Cumberland, Gloucester and Salem counties)
- **Marine Region — (609) 748-2050**  
(coastal and bay areas)

### State of New Jersey

Philip D. Murphy, Governor  
Sheila Y. Oliver, Lieutenant Governor

### Department of Environmental Protection

Catherine R. McCabe, Commissioner

### Office of Natural and Historic Resources

Ray Bukowski, Assistant Commissioner

### Division of Fish and Wildlife

Dave Golden, Director  
Ginger Kopkash, Assistant Director  
Lisa Barno, Acting Assistant Director  
Joe Cimino, Administrator, Marine Fisheries  
John Heilferty, Chief, Endangered and Nongame Species  
Lisa Barno, Chief, Freshwater Fisheries  
Al Ivany, Chief, Information and Education  
Jason Hearon, Chief, Land Management  
J. Sean Cianciulli, Chief, Law Enforcement  
Jeff Brust, Chief, Marine Fisheries  
Russell Babb, Chief, Shellfisheries  
Carole Stanko, Chief, Wildlife Management  
Cindy Kuenstner, Editor

New Jersey Division of Fish and Wildlife is a professional, environmental organization dedicated to the protection, management and wise use of the state's fish and wildlife resources.

The *Digest* is available at license agents and Fish and Wildlife offices. Information may be reprinted with permission. Subscriptions are not available.

This *Digest* is designed and produced by J.F. Griffin Publishing, LLC; [www.jfgriffin.com](http://www.jfgriffin.com).

Partial funding for the *Digest* is provided by the Federal Aid in Wildlife Restoration Program.

Cover photo © John Selser. A 49-inch Muskellunge hooked in Greenwood Lake by John Selser.

### New Jersey Fish and Game Council

|                       |                  |                |
|-----------------------|------------------|----------------|
| Frank Virgilio, Chair | Jim DeStephano   | Robert Pollock |
| Phillip Brodhecker    | Ed Kertz         | Loren Robinson |
| Joe DeMartino         | Dr. Rick Lathrop | Ken Whildin    |

### Where to Write Us

New Jersey Department of Environmental Protection, Division of Fish and Wildlife  
MC 501-03 • P.O. Box 420 • Trenton, NJ 08625-0420 • [NJFishandWildlife.com](http://NJFishandWildlife.com)

### New Jersey Division of Fish and Wildlife

#### Our Mission

To protect and manage the state's fish and wildlife to maximize their long-term biological, recreational and economic value for all New Jerseyans.

#### Our Goals

- To maintain New Jersey's rich variety of fish and wildlife species at stable, healthy levels and to protect and enhance the many habitats on which they depend.
- To educate New Jerseyans on the values and needs of our fish and wildlife and to foster a positive human/wildlife co-existence.
- To maximize the recreational and commercial use of New Jersey's fish and wildlife for both present and future generations.




# LEGENDARY FISHING AWAITS!

## SALMON RIVER, PULASKI NEW YORK

**I**t only takes one light tackle hook-up for you to understand why they are called Steelhead.

Anglers from around the world will tell you that these underwater lightning bolts do more than steal your bait. By the time they have had their way with you, they'll have stolen your heart and soul. Whether heading upstream for a fall feeding frenzy or dropping back to Lake Ontario in the spring, these 5-10 lb. "chromers" will give you the freshwater fight that brings you back for more.

Let this be your year to experience the legendary waters of the Salmon River -- long regarded as one of North America's premier steelhead destinations!



[visitoswegocounty.com](http://visitoswegocounty.com)

## ORDER YOUR FREE GUIDE!

CALL US AT:

# 315.349.8322



# Places to Fish

## New Jersey Lakes

New Jersey offers a wide array of fishing opportunities, both for those starting out and for the most experienced angler. Whether venturing around the state or staying close to home, this guide will steer you toward your next fishing adventure! For a listing by county, visit our website at [NJFishandWildlife.com/pdf/fwfsheries/places\\_to\\_fish.pdf](http://NJFishandWildlife.com/pdf/fwfsheries/places_to_fish.pdf).

| Waterbody                | Nearest Town     | Owner | Acres | Boat Motor | Cartop Launch | Boat Ramp | Picnic Fac. | LMB | SMB | CP | CF | CC | YP | MY NP | Carp | CRP | SF | WE | RBT | LT | LS | HSB |
|--------------------------|------------------|-------|-------|------------|---------------|-----------|-------------|-----|-----|----|----|----|----|-------|------|-----|----|----|-----|----|----|-----|
| Alcyon Lake              | Pitman           | M     | 18    | E          | •             | •         | •           | •   |     | •  | •  |    | •  |       | •    | •   | •  |    |     |    |    |     |
| Allamuchy Pond           | Allamuchy        | S&M   | 50    | E          | •             |           |             | •   |     |    |    |    |    |       |      |     | •  |    |     |    |    |     |
| Alloway Lake             | Alloway          | M     | 120   | E          | •             | •         |             | •   |     | •  | •  |    | •  |       | •    | •   | •  |    |     |    |    |     |
| Amwell Lake              | E. Amwell        | S     | 11    | E          | •             |           |             | •   |     |    | •  | •  |    |       | •    | •   | •  |    | S   |    |    |     |
| Ann Van Middleworth Pond | Hillsborough     | M     | 3     | N          |               |           | •           | •   |     |    | •  | •  |    |       |      |     | •  |    |     |    |    |     |
| Assunpink Lake           | Roosevelt        | S     | 227   | E          | •             | •         |             | •   |     | •  | •  | •  | •  |       | •    | •   | •  |    |     |    |    |     |
| Atsion Lake              | Atsion           | S     | 88    | E          | •             | •         | •           | •   |     | •  | •  |    |    |       |      | •   | •  |    |     |    |    |     |
| Barbour Pond             | West Paterson    | C     | 9     | N          |               |           | •           | •   |     | •  | •  | •  | •  |       | •    | •   | •  |    | S   |    |    |     |
| Bargaintown Pond         | Bargaintown      | M&P   | 48    | E          | •             |           |             | •   |     | •  | •  |    | •  |       |      | •   | •  |    |     |    |    |     |
| Batsto Lake              | Batsto           | S     | 40    | E          | •             | •         |             | •   |     | •  | •  |    |    |       |      |     | •  |    |     |    |    |     |
| Big Pine Lake            | Browns Mills     | M     | 14    | E          | •             |           |             | •   |     | •  | •  |    | •  |       | •    | •   | •  |    |     |    |    |     |
| Birch Grove Park Pond    | Northfield       | M     | 12    | N          |               |           | •           | •   |     | •  | •  | •  | •  |       | •    | •   | •  |    | S   |    |    |     |
| Blair Lake               | Blairstown       | M&P   | 5     | N          |               |           |             | •   |     | •  | •  |    |    |       |      |     | •  |    | S   |    |    |     |
| Blue Mountain Lake       | Five Points      | F     | 15    | N          |               |           | •           | •   |     | •  | •  |    | •  |       |      |     | •  |    | S   |    |    |     |
| Bogues Pond              | Bloomington Boro | M     | 3     | N          |               |           |             |     |     |    |    |    | •  |       |      |     | •  |    |     |    |    |     |
| Bostwick Lake            | Friesburg        | M     | 33    | E          | •             | •         |             | •   |     | •  | •  | •  | •  |       | •    | •   | •  |    |     |    |    |     |
| Brainerd Lake            | Cranbury         | M&P   | 13    | E          | •             | •         | •           | •   |     | •  | •  |    |    |       | •    | •   | •  |    |     |    |    |     |
| Branch Brook Park Lake   | Newark           | C     | 23    | N          |               |           | •           | •   |     |    | •  | •  |    |       |      | •   | •  |    | S   |    |    |     |
| Briant Park Pond         | Summit           | C     | 6     | N          | P             |           | •           | •   |     |    | •  |    |    |       | •    | •   | •  |    |     |    |    |     |
| Budd Lake                | Budd Lake        | S     | 376   | U          | •             | •         |             | •   | •   | •  | •  | •  | •  | •     |      | •   | •  |    |     |    |    |     |
| Burnham Park Pond        | Morristown       | M     | 4     | N          |               |           | •           | •   |     | •  | •  | •  |    |       | •    | •   | •  |    | S   |    |    |     |

### KEY

#### Ownership

C – County  
F – Federal  
M – Municipal  
P – Private  
S – State

#### Outboard Motors

E – Electric only  
L – 9.9 HP maximum  
U – Unlimited HP  
N – Not allowed

#### Trout

S – Seasonal Opportunities  
YR – Year-Round Opportunities

#### Cartop Launch

P – County permit required for boats; see [parkrequest@ucnj.org](mailto:parkrequest@ucnj.org)

#### Fish Species

CP – Chain Pickerel  
CF – Catfish  
CC – Channel Catfish  
YP – Yellow Perch  
MY NP – Musky/N. Pike  
CRP – Crappie  
SF – Sunfish

WE – Walleye  
RBT – Rainbow Trout  
LT – Lake Trout  
LS – Landlocked Salmon  
HSB – Hybrid Striped Bass





Lake Ocquittunk, Sussex County

| Waterbody                                     | Nearest Town         | Owner | Acres | Boat Motor | Cartop Launch | Boat Ramp | Picnic Fac. | LMB | SMB | CP | CF | CC | YP | MY NP | Carp | CRP | SF | WE | RBT | LT | LS | HSB |
|---|----------------------|-------|-------|------------|---------------|-----------|-------------|-----|-----|----|----|----|----|-------|------|-----|----|----|-----|----|----|-----|
| Canistear Reservoir - By Permit Only (pg. 17) | Vernon Twp.          | M     | 313   | E          | •             | •         |             | •   | •   | •  | •  |    | •  |       |      |     | •  | •  |     |    |    |     |
| Cape May Park Ponds                           | Cape May Court House | C     | 6     | N          |               |           | •           | •   |     | •  | •  |    | •  |       |      | •   | •  |    |     |    |    |     |
| Carnegie Lake                                 | Princeton            | S&P   | 244   | E          | •             | •         |             | •   |     | •  | •  | •  | •  |       | •    | •   | •  |    |     |    |    |     |
| Carteret Park Pond                            | Carteret             | M     | 2     | N          |               |           | •           | •   |     |    |    |    |    |       |      |     | •  |    |     |    |    |     |
| Cedar Brook Park Pond                         | Plainfield           | C     | 4     | N          | P             |           | •           | •   |     |    | •  |    |    |       |      |     | •  |    |     |    |    |     |
| Cedar Lake                                    | Cedarville           | M     | 57    | E          | •             | •         |             | •   |     | •  | •  |    | •  |       | •    | •   | •  |    |     |    |    |     |
| Clark Reservoir                               | Clark                | C     | 80    | N          | P             |           |             | •   |     |    |    |    |    |       |      | •   | •  |    |     |    |    |     |
| Clarks Pond                                   | Fairton              | S     | 37    | E          |               | •         |             | •   |     | •  | •  |    | •  |       | •    | •   | •  |    |     |    |    |     |
| Clarks Pond                                   | Bloomfield           | M     | 5     | N          |               |           |             | •   |     |    | •  | •  |    |       | •    | •   | •  |    |     |    |    |     |
| Clinton Reservoir - By Permit Only (pg. 17)   | West Milford         | M     | 423   | E          | •             | •         |             | •   | •   | •  | •  |    | •  |       |      |     | •  |    | YR  |    |    |     |
| Clinton WMA Pond                              | Union Twp.           | S     | 5     | N          |               |           |             | •   |     |    |    |    |    |       |      |     | •  |    |     |    |    |     |
| Colliers Mills Pond                           | Colliers Mills       | S     | 25    | E          | •             |           |             | •   |     | •  | •  | •  | •  |       |      |     | •  |    |     |    |    |     |
| Colonial Lake                                 | Trenton              | M     | 18    | E          | •             |           | •           | •   |     |    | •  | •  |    |       | •    | •   | •  |    | S   |    |    |     |
| Community Park Pond (Walrus Pond)             | Morris Plains        | M     | 3     | N          |               |           | •           | •   |     |    |    |    |    |       |      |     | •  |    |     |    |    |     |
| Conines Pond (Allentown Millpond)             | Allentown            | M&P   | 25    | E          | •             | •         | •           | •   |     | •  | •  | •  | •  |       | •    | •   | •  |    |     |    |    |     |
| Cooper River Park Lake                        | Collingswood         | C     | 150   | E          | •             | •         | •           | •   |     |    | •  | •  | •  |       | •    | •   | •  |    |     |    |    |     |
| Coopers Park Pond                             | Bergenfield          | M     | 4     | N          |               |           | •           | •   |     |    | •  |    |    |       | •    |     | •  |    |     |    |    |     |
| Cranberry Lake                                | Byram                | S&P   | 179   | U          | •             | •         |             | •   |     | •  | •  |    | •  |       |      | •   | •  |    |     |    |    |     |
| Crystal Lake                                  | Willingboro          | M     | 18    | E          | •             |           |             | •   |     | •  | •  | •  | •  |       | •    | •   | •  |    | S   |    |    |     |
| Dahnerts Lake (Dahnarts Lake)                 | Garfield             | C     | 3     | N          |               |           | •           | •   |     |    | •  | •  |    |       | •    |     | •  |    | S   |    |    |     |
| Daretown Lake                                 | Pole Tavern          | M     | 13    | E          | •             | •         |             | •   |     | •  | •  |    | •  |       | •    | •   | •  |    |     |    |    |     |
| Davidsons Mill Pond                           | Deans                | C     | 30    | E          | •             | •         |             | •   |     |    | •  |    |    |       | •    | •   | •  |    |     |    |    |     |
| Davis Mill Pond                               | Greenwich            | P     | 34    | E          | •             | •         |             | •   |     | •  | •  |    | •  |       | •    | •   | •  |    |     |    |    |     |
| Deal Lake                                     | Asbury Park          | M&P   | 150   | U          | •             | •         | •           | •   |     | •  | •  | •  | •  |       | •    | •   | •  |    |     |    |    |     |
| Delaware Lake                                 | Columbia             | S     | 38    | E          | •             |           |             | •   |     |    | •  | •  |    |       |      | •   | •  |    |     |    |    |     |
| Demott Pond (Lingerts Pond)                   | Clinton              | M     | 1     | N          |               |           |             | •   |     |    |    |    |    |       |      |     | •  |    |     |    |    |     |
| Dennisville Lake                              | Dennisville          | M     | 50    | E          | •             |           |             | •   |     | •  | •  |    | •  |       | •    | •   | •  |    |     |    |    |     |
| DeVoe Lake                                    | Spotswood            | M     | 34    | N          | •             |           | •           | •   |     | •  | •  |    |    |       |      |     | •  |    |     |    |    |     |
| Diamond Mill Pond                             | Millburn             | C     | 3     | N          |               |           |             | •   |     |    | •  | •  |    |       | •    |     | •  |    | S   |    |    |     |

# Places to Fish

## NEW JERSEY LAKES

| Waterbody                                     | Nearest Town       | Owner | Acres | Boat Motor | Cartop Launch | Boat Ramp | Picnic Fac. | LMB | SMB | CP | CF | CC | YP | MY NP | Carp | CRP | SF | WE | RBT | LT | LS | HSB |
|---|--------------------|-------|-------|------------|---------------|-----------|-------------|-----|-----|----|----|----|----|-------|------|-----|----|----|-----|----|----|-----|
| DOD Lake                                      | Penns Grove        | S     | 120   | E          | •             | •         |             | •   |     | •  | •  | •  | •  | •     | •    | •   | •  |    |     |    |    |     |
| E. Brunswick Park Lake (Dallenbach's Pond)    | East Brunswick     | M     | 25    | E          | •             | •         |             | •   |     | •  | •  | •  |    |       |      |     | •  |    |     |    |    |     |
| East Creek Pond                               | Eldora             | S     | 63    | E          | •             | •         | •           | •   |     | •  | •  |    | •  |       |      |     | •  |    |     |    |    |     |
| Echo Hill Pond                                | Clinton            | C     | 1     | N          |               |           |             | •   |     |    |    |    |    |       |      |     | •  |    |     |    |    |     |
| Echo Lake Reservoir - By Permit Only (pg. 17) | West Milford       | M     | 274   | E          | •             | •         | •           | •   | •   | •  | •  |    | •  | •     |      |     | •  |    |     |    |    |     |
| Egg Harbor Township Nature Reserve Pond       | Egg Harbor Twp.    | P     | 40    | N          |               |           |             | •   |     |    |    |    |    |       |      |     | •  |    |     |    |    |     |
| Elmer Lake                                    | Elmer              | S     | 57    | E          | •             | •         |             | •   |     | •  | •  | •  | •  |       | •    | •   | •  |    |     |    |    |     |
| Etra Lake                                     | Etra               | M     | 10    | N          | •             |           | •           | •   |     | •  | •  |    |    |       | •    |     | •  |    |     |    |    |     |
| Farrington Lake                               | Milltown           | C&P   | 223   | E          | •             | •         |             | •   |     | •  | •  | •  | •  | •     | •    | •   | •  |    |     |    |    |     |
| Forge Pond                                    | Brick              | C&M   | 45    | U          | •             | •         |             | •   |     | •  | •  |    | •  |       |      | •   | •  |    |     |    |    |     |
| Franklin Lakes Nature Preserve Lake           | Franklin Lakes     | M     | 65    | N          | •             |           | •           | •   |     | •  |    | •  | •  |       | •    | •   | •  |    |     |    |    |     |
| Furnace Lake                                  | Oxford             | M     | 56    | E          | •             | •         | •           | •   |     | •  | •  | •  |    | •     |      | •   | •  |    | S   |    |    |     |
| Garvey's Pond                                 | Navesink           | M     | 2     | N          |               |           |             | •   |     |    | •  |    |    |       |      |     | •  |    | S   |    |    |     |
| George Lake                                   | Washington Twp.    | C     | 6     | N          |               |           | •           | •   |     |    | •  |    |    |       |      |     | •  |    |     |    |    |     |
| Ghost Lake                                    | Great Meadows      | S     | 18    | E          | •             |           |             | •   |     |    |    |    |    |       |      |     | •  |    |     |    |    |     |
| Giampietro Park Pond                          | Vineland           | M     | 12    | E          | •             | •         | •           | •   |     | •  | •  | •  | •  |       | •    | •   | •  |    | S   |    |    |     |
| Goffle Brook Park Pond                        | Hawthorne          | M     | 2     | N          |               |           | •           | •   |     |    | •  |    |    |       | •    |     | •  |    |     |    |    |     |
| Green Turtle Pond                             | Hewitt             | S     | 42    | E          | •             |           | •           | •   |     |    | •  | •  | •  |       |      |     | •  |    | S   |    |    |     |
| Greenwich Lake                                | Gibbstown          | M     | 20    | E          | •             | •         | •           | •   |     | •  | •  | •  | •  |       | •    | •   | •  |    | S   |    |    |     |
| Greenwood Lake                                | West Milford       | S&P   | 1911  | U          | •             | •         | •           | •   | •   | •  | •  | •  | •  | •     |      | •   | •  | •  | •   |    |    |     |
| Grenloch Lake                                 | Grenloch           | M&P   | 12    | E          | •             | •         | •           | •   |     | •  | •  | •  | •  |       | •    | •   | •  |    | S   |    |    |     |
| Gropps Lake                                   | White Horse        | M     | 26    | E          | •             | •         |             | •   |     | •  | •  | •  | •  |       | •    | •   | •  |    |     |    |    |     |
| Grover Cleveland Park Pond                    | Caldwell           | C     | 1     | N          |               |           | •           | •   |     |    | •  | •  |    |       | •    |     | •  |    |     |    |    |     |
| Grovers Mill Pond                             | Princeton Junction | M     | 31    | N          |               |           | •           | •   |     | •  | •  |    | •  |       | •    |     | •  |    |     |    |    |     |
| Haddon Lake                                   | Audubon            | C     | 11    | E          | •             |           | •           | •   |     | •  | •  | •  | •  |       | •    | •   | •  |    | S   |    |    |     |
| Hammonton Lake                                | Hammonton          | S,M&P | 73    | E          | •             | •         |             | •   |     | •  | •  |    | •  |       | •    | •   | •  |    | S   |    |    |     |
| Harrisonville Lake                            | Harrisonville      | S     | 18    | E          | •             |           |             | •   |     | •  | •  | •  | •  |       | •    | •   | •  |    | S   |    |    |     |
| Harrisville Lake                              | Martha             | S     | 50    | E          | •             |           |             |     |     | •  | •  |    |    |       |      |     |    |    |     |    |    |     |
| Hedden Park Lake                              | Dover              | C     | 4     | N          |               |           | •           | •   |     |    | •  | •  | •  |       | •    | •   | •  |    |     |    |    |     |
| Heritage Park Pond                            | Absecon            | M     | 5     | N          |               |           | •           | •   |     |    | •  | •  |    |       |      | •   | •  |    | S   |    |    |     |
| Holmdel Park Pond                             | Holmdel            | C     | 3     | N          |               |           |             | •   |     |    | •  | •  |    |       |      |     | •  |    | S   |    |    |     |
| Indian Lake                                   | Little Ferry       | M     | 6     | N          |               |           | •           | •   |     |    |    | •  |    |       | •    |     | •  |    | S   |    |    |     |
| Iona Lake                                     | Porchtown          | M     | 33    | E          | •             | •         |             | •   |     | •  | •  |    | •  |       | •    | •   | •  |    | S   |    |    |     |
| Jacksons Pond (Rahway River Park Pond)        | Rahway             | C     | 9     | N          | •             |           | •           | •   |     |    | •  |    |    |       | •    |     | •  |    |     |    |    |     |
| Jefferson Lake                                | Lockwood           | S&P   | 46    | E          | •             |           |             | •   |     | •  | •  | •  | •  |       |      | •   | •  |    |     |    |    |     |
| Kays Pond                                     | Chester Twp        | C     | 6     | N          |               |           |             | •   |     | •  | •  |    | •  |       |      |     | •  |    | S   |    |    |     |
| Kennedy Park Pond                             | Sayreville         | M     | 18    | E          | •             | •         |             | •   |     |    | •  |    |    |       | •    |     | •  |    |     |    |    |     |
| Lake Aeroflex                                 | Andover            | S&P   | 112   | E          | •             | •         |             | •   |     | •  | •  |    | •  |       |      |     | •  |    | YR  |    | •  |     |
| Lake Ames                                     | Hibernia           | M     | 16    | N          |               |           | •           | •   |     | •  | •  |    | •  |       | •    |     | •  |    |     |    |    |     |
| Lake Audrey                                   | Millville          | S     | 120   | E          | •             | •         |             | •   |     |    | •  |    | •  |       |      |     | •  |    |     |    |    |     |
| Lake Barnegat                                 | Forked River       | M&P   | 65    | N          |               |           | •           | •   |     | •  | •  |    | •  |       |      |     | •  |    |     |    |    |     |
| Lake Carasajlo                                | Lakewood           | M&P   | 75    | E          | •             | •         | •           | •   |     | •  | •  |    | •  |       | •    | •   | •  |    |     |    |    |     |
| Lake Como                                     | Spring Lake        | M     | 35    | N          |               |           | •           | •   |     | •  | •  | •  |    |       |      |     | •  |    |     |    |    |     |
| Lake Creighton (Victor Crowell Pond)          | Middlesex          | M     | 5     | N          |               |           |             | •   |     |    |    |    |    |       | •    |     | •  |    |     |    |    |     |



| Waterbody                       | Nearest Town   | Owner   | Acres | Boat Motor | Cartop Launch | Boat Ramp | Picnic Fac. | LMB | SMB | CP | CF | CC | YP | MY NP | Carp | CRP | SF | WE | RBT | LT | LS | HSB |
|---------------------------------|----------------|---------|-------|------------|---------------|-----------|-------------|-----|-----|----|----|----|----|-------|------|-----|----|----|-----|----|----|-----|
| Lake Hopatcong                  | Hopatcong      | S       | 2493  | U          | •             | •         | •           | •   | •   | •  | •  | •  | •  | •     | •    | •   | •  | •  | S   |    |    | •   |
| Lake Lenape                     | Mays Landing   | C,M, &P | 323   | L          | •             | •         | •           | •   |     | •  | •  |    | •  |       |      | •   | •  |    |     |    |    |     |
| Lake Manalapan                  | Jamesburg      | C       | 52    | E          | •             |           |             | •   |     | •  | •  | •  | •  |       |      | •   | •  |    | S   |    |    |     |
| Lake Manetta                    | Lakewood       | M&P     | 18    | E          |               |           | •           | •   |     | •  | •  |    | •  |       | •    | •   | •  |    |     |    |    |     |
| Lake Musconetcong               | Stanhope       | S&P     | 315   | U          | •             | •         | •           | •   |     | •  | •  | •  | •  | •     | •    | •   | •  |    | S   |    |    |     |
| Lake Ocquittunk                 | Tuttles Corner | S       | 9     | E          | •             |           | •           | •   |     | •  | •  | •  | •  |       |      |     | •  |    | S   |    |    |     |
| Lake Oswego                     | Jenkins Neck   | S       | 102   | E          | •             |           |             |     |     | •  | •  |    |    |       |      |     |    |    |     |    |    |     |
| Lake Papaiani                   | Edison         | M       | 5     | N          |               |           |             | •   |     |    | •  |    |    |       |      |     | •  |    | S   |    |    |     |
| Lake Surprise                   | Mountainside   | C       | 18    | N          | •             | •         | •           | •   |     | •  | •  |    |    |       | •    | •   | •  |    |     |    |    |     |
| Lake Takanassee                 | Long Branch    | M       | 14    | N          |               |           | •           | •   |     | •  | •  |    | •  |       |      | •   | •  |    |     |    |    |     |
| Laurel Acres Pond               | Mt. Laurel     | M       | 3     | N          |               |           | •           | •   |     |    | •  | •  | •  |       |      | •   | •  |    | S   |    |    |     |
| Lefferts Lake                   | Matawan        | M&P     | 68    | E          | •             |           | •           | •   |     | •  | •  |    |    |       | •    |     | •  |    |     |    |    |     |
| Little Pine Lake                | Browns Mills   | M       | 9     | E          | •             |           |             | •   |     | •  | •  | •  | •  |       | •    | •   | •  |    |     |    |    |     |
| Little Swartwood Lake           | Swartwood      | S       | 83    | E          | •             | •         | •           | •   | •   | •  | •  |    | •  | •     |      |     | •  |    | S   |    |    |     |
| Lower Echo Park Pond            | Mountainside   | C       | 7     | N          |               |           | •           | •   |     | •  | •  | •  | •  |       | •    | •   | •  |    | S   |    |    |     |
| Macs Pond                       | Manasquan      | M       | 2     | N          |               |           | •           | •   |     | •  | •  |    |    |       | •    |     | •  |    | S   |    |    |     |
| Malaga Lake                     | Malaga         | M&P     | 98    | E          | •             | •         |             | •   |     | •  | •  |    | •  |       | •    | •   | •  |    |     |    |    |     |
| Manasquan Reservoir             | Howell Twp.    | C       | 720   | E          | •             | •         | •           | •   | •   | •  | •  | •  | •  | •     |      | •   | •  |    |     |    |    | •   |
| Manhawkin Lake                  | Manhawkin      | C&P     | 62    | E          | •             |           | •           | •   |     | •  | •  |    | •  |       |      |     | •  |    |     |    |    |     |
| Mannys Pond                     | Union Twp.     | C       | 4     | N          |               |           | •           | •   |     |    |    |    |    |       |      |     | •  |    | S   |    |    |     |
| Maple Lake                      | Estelle Manor  | S       | 35    | E          | •             | •         |             | •   |     | •  | •  |    | •  |       |      | •   | •  |    |     |    |    |     |
| Marlu Lake (Thompson Park Lake) | Lincroft       | C       | 19    | E          | •             | •         |             | •   |     |    | •  |    | •  |       |      | •   | •  |    |     |    |    |     |



**WE BUY GUNS**

*Your Hunting and Fishing Store*



**609 773-6959**

**Archery • Fishing • Guns • Live Bait • River Tubes**

**skipsoutdoorsnj.com • OPEN 7 DAYS**

call or check website for hours

*8 Risler St. (Rte 29) Stockton, NJ*

# Places to Fish

## NEW JERSEY LAKES

| Waterbody                                     | Nearest Town    | Owner | Acres | Boat Motor | Cartop Launch | Boat Ramp | Picnic Fac. | LMB | SMB | CP | CF | CC | YP | MY NP | Carp | CRP | SF | WE | RBT | LT | LS | HSB |
|---|-----------------|-------|-------|------------|---------------|-----------|-------------|-----|-----|----|----|----|----|-------|------|-----|----|----|-----|----|----|-----|
| Mary Elmer Lake                               | Bridgeton       | M     | 21    | E          | •             | •         | •           | •   |     | •  | •  | •  | •  |       | •    | •   | •  |    | S   |    |    |     |
| Maskells Mill Pond                            | Canton          | S     | 32    | E          | •             | •         |             | •   |     | •  | •  |    | •  |       | •    | •   | •  |    |     |    |    |     |
| Medford Park Pond                             | Medford         | M     | 5     | N          |               |           | •           | •   |     | •  | •  |    |    |       |      | •   | •  |    | S   |    |    |     |
| Menantico Sand Ponds                          | Millville       | S     | 62    | E          | •             | •         |             | •   |     | •  | •  |    | •  |       | •    | •   | •  |    |     |    |    |     |
| Mercer Lake                                   | Edinburg        | C     | 270   | E          | •             | •         | •           | •   |     | •  | •  | •  | •  | •     | •    | •   | •  |    |     |    |    |     |
| Merrill Creek Reservoir                       | Stewartsville   | P     | 650   | E          | •             | •         | •           | •   | •   |    |    |    |    |       |      | •   | •  |    | YR  | •  | •  |     |
| Mettlers Pond                                 | East Millstone  | C     | 4     | N          |               |           | •           | •   |     | •  | •  |    |    |       | •    | •   | •  |    |     |    |    |     |
| Mill Pond                                     | Port Republic   | M     | 32    | E          | •             |           |             | •   |     | •  | •  |    | •  |       |      |     | •  |    |     |    |    |     |
| Mill Pond (Silver Lake)                       | Park Ridge      | M     | 9     | N          |               |           |             | •   |     |    | •  |    |    |       |      |     | •  |    | S   |    |    |     |
| Millhurst Pond                                | Millhurst       | M&P   | 21    | N          |               |           |             | •   |     | •  | •  |    |    |       | •    |     | •  |    |     |    |    |     |
| Milton Lake                                   | Rahway          | C     | 9     | N          | P             |           | •           | •   |     | •  | •  | •  |    |       | •    | •   | •  |    | S   |    |    |     |
| Mirror Lake                                   | Browns Mills    | M     | 250   | E          | •             | •         | •           | •   |     | •  | •  | •  | •  |       | •    | •   | •  |    |     |    |    |     |
| Mohawk Pond                                   | Red Bank        | M     | 2     | N          |               |           |             | •   |     |    |    |    |    |       |      |     | •  |    | S   |    |    |     |
| Monksville Reservoir                          | Ringwood        | S     | 505   | L          | •             | •         |             | •   | •   | •  | •  | •  | •  | •     |      | •   | •  | •  |     |    |    |     |
| Mountain Farm Pond                            | Teetertown      | C     | 5     | N          |               |           | •           | •   |     |    |    |    |    |       |      |     | •  |    | S   |    |    |     |
| Mountain Lake                                 | Buttsville      | S,M&P | 116   | N          | •             | •         | •           | •   |     | •  | •  |    |    | •     | •    | •   | •  |    | S   |    |    |     |
| Mt. Hope Pond                                 | Rockaway        | P     | 18    | N          |               |           |             | •   |     |    | •  | •  |    |       |      |     | •  |    | S   |    |    |     |
| Mullica Hill Pond                             | Mullica Hill    | P     | 10    | E          | •             |           |             | •   |     | •  | •  |    | •  |       | •    | •   | •  |    |     |    |    |     |
| Newton Lake                                   | Collingswood    | C     | 41    | E          | •             | •         | •           | •   |     | •  | •  | •  | •  |       | •    | •   | •  |    |     |    |    |     |
| Nomahegan Pond                                | Cranford        | C     | 6     | N          | P             |           | •           | •   |     | •  | •  | •  |    |       | •    |     | •  |    | S   |    |    |     |
| North Community Park Pond                     | Princeton       | M     | 2     | N          |               |           | •           | •   |     |    | •  |    |    |       |      |     | •  |    |     |    |    |     |
| Oak Pond                                      | Blue Anchor     | S     | 12    | E          | •             | •         |             | •   |     | •  | •  | •  | •  |       |      |     | •  |    | S   |    |    |     |
| Oak Ridge Reservoir - By Permit Only (pg. 17) | Oak Ridge       | M     | 482   | E          | •             | •         |             | •   | •   | •  | •  |    | •  |       |      |     | •  |    |     |    |    |     |
| Oakford Lake                                  | New Egypt       | M&P   | 30    | E          | •             |           |             | •   |     | •  | •  |    | •  |       | •    | •   | •  |    |     |    |    |     |
| Oldham Pond                                   | North Haledon   | M     | 13    | N          |               |           |             | •   |     |    | •  | •  |    |       | •    |     | •  |    | S   |    |    |     |
| Orange Reservoir                              | West Orange     | C     | 62    | N          |               |           | •           | •   |     |    |    |    | •  |       | •    |     | •  |    |     |    |    |     |
| Overpeck Lake                                 | Teaneck         | C     | 157   | E          | •             | •         | •           | •   |     |    | •  |    |    |       | •    |     | •  |    |     |    |    |     |
| Parvin Lake                                   | Centerton       | S     | 93    | E          | •             | •         | •           | •   |     | •  | •  |    | •  |       | •    | •   | •  |    |     |    |    |     |
| Patriot Lake                                  | Galloway        | M     | 2     | N          |               |           |             | •   |     |    |    |    |    |       |      |     | •  |    |     |    |    |     |
| Paulinskill Lake                              | Newton          | S&P   | 177   | N          | •             | •         |             | •   |     | •  | •  |    | •  |       | •    |     | •  |    |     |    |    |     |
| Peddle Lake                                   | Hightstown      | M&P   | 18    | E          | •             | •         | •           | •   |     | •  | •  | •  |    |       | •    | •   | •  |    |     |    |    |     |
| Pemberton Lake                                | Pemberton       | S     | 45    | E          | •             | •         |             | •   |     | •  | •  | •  | •  |       | •    | •   | •  |    | S   |    |    |     |
| Pine Lake                                     | Manchester Twp. | M     | 60    | E          | •             |           | •           | •   |     | •  | •  |    |    |       |      | •   | •  |    |     |    |    |     |
| Plainsboro Pond                               | Plainsboro      | M     | 37    | N          | •             |           |             | •   |     | •  | •  |    |    |       | •    |     | •  |    |     |    |    |     |
| Pohatcong Lake                                | Tuckerton       | M&P   | 31    | E          | •             | •         | •           | •   |     | •  | •  |    | •  |       |      |     | •  |    | S   |    |    |     |
| Pompton Lake                                  | Pompton Lakes   | M     | 204   | L          | •             | •         | •           | •   |     | •  | •  | •  | •  | •     | •    |     | •  |    |     |    |    |     |
| Ponderlodge Pond                              | Villas          | S     | 8     | E          |               |           |             | •   |     |    |    | •  | •  |       |      | •   | •  |    | S   |    |    |     |
| Potash Lake                                   | Oakland         | M     | 23    | U          | •             | •         |             | •   |     |    | •  |    |    | •     | •    |     | •  |    | S   |    |    |     |
| Prospect Lake                                 | Jackson         | S     | 87    | N          | •             | •         |             | •   |     | •  | •  |    | •  |       |      | •   | •  |    | S   |    |    |     |
| Rainbow Lake                                  | Pittsgrove      | S&P   | 76    | E          | •             | •         | •           | •   |     | •  | •  |    | •  |       | •    | •   | •  |    |     |    |    |     |
| Ramapo Lake                                   | Oakland         | S     | 91    | N          | •             |           |             | •   |     | •  | •  |    | •  |       |      | •   | •  |    |     |    |    |     |
| Rising Sun Lake                               | Roosevelt       | S     | 40    | E          | •             | •         |             | •   |     | •  |    | •  | •  |       |      | •   | •  |    |     |    |    |     |
| Riverview Beach Pond                          | Pennsville      | M     | 5     | E          | •             |           | •           | •   |     | •  | •  |    | •  |       | •    | •   | •  |    |     |    |    |     |
| Roosevelt Park Pond                           | Edison          | M     | 9     | N          |               |           |             | •   |     |    |    | •  |    |       |      |     | •  |    | S   |    |    |     |
| Rosedale Lake                                 | Rosedale        | C     | 30    | E          | •             |           | •           | •   |     | •  | •  | •  |    |       |      |     | •  |    | S   |    |    |     |
| Round Valley Rec. Area Impoundment            | Lebanon         | S     | 20    | N          |               |           | •           | •   | •   | •  | •  |    |    |       |      |     | •  |    |     |    |    |     |
| Round Valley Reservoir                        | Lebanon         | S     | 2271  | L          | •             | •         |             | •   | •   |    | •  |    | •  |       |      |     | •  |    | YR  | •  |    |     |
| Rowands Pond                                  | Clementon       | S     | 1     | E          |               |           |             | •   |     | •  |    |    | •  |       |      |     | •  |    | S   |    |    |     |



| Waterbody                         | Nearest Town       | Owner | Acres | Boat Motor | Cartop Launch | Boat Ramp | Picnic Fac. | LMB | SMB | CP | CF | CC | YP | MY NP | Carp | CRP | SF | WE | RBT | LT | LS | HSB |
|-----------------------------------|--------------------|-------|-------|------------|---------------|-----------|-------------|-----|-----|----|----|----|----|-------|------|-----|----|----|-----|----|----|-----|
| Ryker Lake                        | New Russia         | S     | 30    | E          | •             |           |             | •   |     | •  | •  |    | •  |       |      | •   | •  |    |     |    |    |     |
| Saffin Pond                       | Milton             | C     | 13    | N          |               |           | •           | •   | •   |    | •  |    | •  |       |      |     | •  |    |     |    |    |     |
| Salem Canal (No Shore Fishing)    | Carney's Point     | S&P   | 205   | U          | •             | •         |             | •   |     | •  | •  | •  | •  |       | •    | •   | •  |    |     |    |    |     |
| Saw Mill Lake                     | Colesville         | S     | 20    | E          | •             |           | •           | •   |     |    | •  |    |    |       |      |     | •  |    | S   |    |    |     |
| Scarlet Oak Pond                  | Ramapo Valley Res. | C     | 16    | N          |               |           | •           | •   |     |    |    | •  |    |       |      | •   | •  |    |     |    |    |     |
| Schadlers Sand Wash Pond          | Penns Grove        | P     | 6     | E          | •             |           |             | •   |     |    | •  |    |    |       |      | •   | •  |    | S   |    |    |     |
| Seeley's Pond                     | Berkeley Hts.      | C     | 3     | N          |               |           |             | •   |     |    | •  |    |    |       | •    | •   | •  |    | S   |    |    |     |
| Selovers Millpond (Milltown Pond) | Milltown           | M&P   | 10    | N          | •             |           |             | •   |     | •  | •  |    | •  |       | •    | •   | •  |    |     |    |    |     |
| Shadow Lake                       | Red Bank           | M&P   | 84    | E          | •             |           |             | •   |     | •  | •  |    | •  |       | •    | •   | •  |    |     |    |    |     |
| Shaws Mill Pond                   | Newport            | S     | 28    | E          | •             | •         |             | •   |     | •  | •  |    | •  |       | •    | •   | •  |    | S   |    |    |     |
| Shenandoah Lake                   | Lakewood           | C     | 49    | E          | •             | •         | •           | •   |     | •  | •  |    | •  |       |      | •   | •  |    | S   |    |    |     |
| Sheppards Lake (Shephard Lake)    | Ringwood           | S     | 74    | E          | •             | •         | •           | •   |     | •  | •  |    | •  |       |      |     | •  |    | YR  |    |    |     |
| Sheppards Mill Pond               | Bridgeton          | S     | 51    | E          | •             | •         |             | •   |     | •  | •  |    | •  |       | •    | •   | •  |    |     |    |    |     |
| Silas Condict Park Lake           | Kinnelon           | C     | 7     | N          |               |           | •           | •   |     | •  | •  | •  |    |       | •    |     | •  |    |     |    |    |     |
| Silver Lake                       | Belmar             | M     | 12    | N          |               |           | •           | •   |     |    | •  |    |    |       |      |     | •  |    |     |    |    |     |
| Silver Lake                       | Hamburg            | S     | 24    | E          | •             |           |             | •   |     | •  | •  |    | •  |       |      |     | •  |    | S   |    |    |     |
| Smithville Lake                   | Ewansville         | C     | 22    | E          | •             |           | •           | •   |     | •  | •  |    | •  |       | •    | •   | •  |    |     |    |    |     |
| South Vineland Park Pond          | Vineland           | M     | 21    | E          | •             | •         | •           | •   |     | •  | •  | •  | •  |       | •    | •   | •  |    | S   |    |    |     |
| Speedwell Lake                    | Morristown         | M     | 20    | N          |               |           | •           | •   |     | •  | •  | •  | •  |       | •    |     | •  |    | S   |    |    |     |
| Sperry Pond                       | Cranford           | C     | 3     | N          | P             |           | •           | •   |     |    |    |    |    |       |      |     | •  |    |     |    |    |     |
| Splitrock Reservoir               | Kinnelon           | S     | 512   | E          | •             |           |             | •   | •   | •  | •  |    | •  |       |      | •   | •  |    |     |    |    |     |

New Jersey's Oldest Hatchery - Est. 1865

**Certified Disease FREE!**

All Species of Game and Pan Fish

#### Stocking

- Trout
- Largemouth Bass
- Bluegills
- Channel Catfish
- Crappies
- Fat Head Minnows
- Pond Aeration Systems
- White Amur (Grass Eating Carp)
- Koi Feed

*We specialize in sportsmen's clubs, private ponds and lake stockings*

*Fresh Brown Trout Eggs For Steelhead Fishing*

Where  
Quality  
Counts!

**Musky Trout Hatchery, LLC**

Fish Delivered or Picked-up at our Scenic Hatchery in Warren County

279 Bloomsbury Road, Asbury, NJ 08802

**(908) 479-4893 • [www.muskytrouthatchery.net](http://www.muskytrouthatchery.net)**

**email: [musky279@yahoo.com](mailto:musky279@yahoo.com)**

# Places to Fish NEW JERSEY LAKES

| Waterbody              | Nearest Town       | Owner | Acres | Boat Motor | Cartop Launch | Boat Ramp | Picnic Fac. | LMB | SMB | CP | CF | CC | YP | MY NP | Carp | CRP | SF | WE | RBT | LT | LS | HSB |
|------------------------|--------------------|-------|-------|------------|---------------|-----------|-------------|-----|-----|----|----|----|----|-------|------|-----|----|----|-----|----|----|-----|
| Spooky Brook Pond      | East Millstone     | C     | 12    | N          |               |           | •           | •   |     | •  | •  |    |    |       |      | •   | •  |    | S   |    |    |     |
| Spring Lake            | S. Plainfield      | M&P   | 6     | N          |               |           | •           | •   |     | •  | •  |    |    |       | •    |     | •  |    |     |    |    |     |
| Spring Lake            | Spring Lake        | M&P   | 15    | N          | •             | •         | •           | •   |     | •  | •  | •  | •  |       | •    | •   | •  |    | S   |    |    |     |
| Spruce Run Reservoir   | Union Twp.         | S     | 1290  | L          | •             | •         | •           | •   | •   | •  | •  | •  | •  | •     | •    | •   | •  |    |     |    |    | •   |
| Stone Tavern Lake      | Roosevelt          | S     | 51    | E          | •             | •         |             | •   |     | •  | •  | •  | •  |       | •    | •   | •  |    |     |    |    |     |
| Strawbridge Lake       | Moorestown         | M     | 14    | E          | •             |           | •           | •   |     | •  | •  |    | •  |       | •    | •   | •  |    |     |    |    |     |
| Sunrise Lake           | Brookside          | C     | 4     | N          |               |           | •           | •   |     |    |    |    |    |       |      |     | •  |    |     |    |    |     |
| Sunset Lake            | Bridgeton          | M     | 87    | E          | •             | •         | •           | •   |     | •  | •  | •  | •  |       | •    | •   | •  |    |     |    |    |     |
| Swartwood Lake         | Swartwood          | S&P   | 521   | E          | •             | •         | •           | •   | •   | •  | •  | •  |    |       |      |     | •  | •  | S   |    |    |     |
| Swedes Lake            | Delran             | M     | 27    | N          | •             | •         |             | •   |     | •  | •  | •  | •  |       | •    | •   | •  |    |     |    |    |     |
| Swedesboro Lake        | Swedesboro         | M     | 23    | E          | •             |           | •           | •   |     | •  | •  | •  | •  |       | •    | •   | •  |    | S   |    |    |     |
| Sylvan Lake            | Burlington         | M&P   | 12    | E          | •             | •         | •           | •   |     | •  | •  | •  | •  |       | •    | •   | •  |    | S   |    |    |     |
| Thundergust Lake       | Centerton          | S     | 10    | E          | •             |           | •           | •   |     | •  | •  |    | •  |       | •    | •   | •  |    |     |    |    |     |
| Tilcon Lake            | Allamuchy State Pk | S     | 88    | E          |               |           | •           | •   |     | •  | •  |    | •  |       |      |     | •  |    |     |    | •  |     |
| Topenemus Lake         | Freehold           | C     | 22    | N          | •             |           | •           | •   |     | •  | •  | •  | •  |       |      | •   | •  |    | S   |    |    |     |
| Tuckahoe Lake          | Middletown         | S     | 19    | E          | •             |           |             | •   |     | •  | •  |    | •  |       |      |     | •  |    | S   |    |    |     |
| Turkey Swamp Park Pond | Freehold           | C     | 22    | N          |               |           | •           | •   |     | •  | •  |    |    |       |      | •   | •  |    |     |    |    |     |
| Turnmill Pond          | Colliers Mills     | S     | 62    | E          | •             | •         |             | •   |     | •  | •  | •  | •  |       |      |     | •  |    |     |    |    |     |
| Twin Lakes             | Andover            | S     | 19    | E          | •             |           | •           | •   |     |    |    |    |    |       |      |     | •  |    |     |    |    |     |
| Union Lake             | Millville          | S     | 898   | L          | •             | •         |             | •   | •   | •  | •  | •  | •  |       | •    | •   | •  |    |     |    |    |     |
| Upper Echo Park Pond   | Mountainside       | C     | 10    | N          |               |           | •           | •   |     | •  | •  |    | •  |       | •    | •   | •  |    |     |    |    |     |
| Verona Park Lake       | Verona             | C     | 13    | N          |               |           |             | •   |     |    | •  | •  | •  |       | •    |     | •  |    | S   |    |    |     |
| Vincentown Mill Pond   | Vincentown         | M     | 11    | E          | •             |           |             | •   |     | •  | •  |    |    |       | •    | •   | •  |    |     |    |    |     |



**Fairfield Fishing Tackle**

**973-575-1972**

**WWW.FAIRFIELDFISHING.COM**

We specialize in matching rods, reels, line, leader and lures to catch your favorite fish, whether your passion is for saltwater or freshwater fishing.

We are a DAIWA warranty center and have an extensive stock of Daiwa rods and reels. Brands are too numerous to name all. Here are some of our hottest sellers:

**DAIWA - ST. CROIX - TSUNAMI - PENN SHIMANO - AVET - ACCURATE**

**GAMAKATSU - MUSTAD - EAGLE CLAW - VMC**

**RAPALA - SENKOS - KEITECH**

**Z-MAN - BERKLEY - SPRO - BLUE FOX**

We stock over 400 Do-It molds

Check website for hours

**101 ROUTE 46 EAST**  
**PINE BROOK, NJ 07058**  
**973-575-1972**  
**tackle@fairfieldfishing.com**



**EST. 2004**  
**J.E. GRIFFIN**  
 PUBLISHING

# Showcase your business!



For advertising inquiries, please call **(413) 884-1001**

**Missed the printed edition?**  
 Ask about year-round digital opportunities.



**eRegs**



| Waterbody                                 | Nearest Town   | Owner | Acres | Boat Motor | Cartop Launch | Boat Ramp | Picnic Fac. | LMB | SMB | CP | CF | CC | YP | MY NP | Carp | CRP | SF | WE | RBT | LT | LS | HSB |
|---|----------------|-------|-------|------------|---------------|-----------|-------------|-----|-----|----|----|----|----|-------|------|-----|----|----|-----|----|----|-----|
| W. Hudson County Park Pond                | Harrison       | C     | 4     | N          |               |           | •           | •   |     |    | •  | •  |    |       | •    |     | •  |    | S   |    |    |     |
| Wargo Pond (Watershed Institute Pond)     | Pennington     | P     | 5     | E          | •             |           |             | •   |     |    |    |    |    |       |      | •   | •  |    |     |    |    |     |
| Warinanco Park Pond                       | Roselle        | C     | 7     | N          |               |           | •           | •   |     |    | •  | •  |    |       | •    |     | •  |    | S   |    |    |     |
| Watchung Lake                             | Watchung       | M     | 15    | N          |               |           |             | •   |     | •  | •  | •  |    |       | •    |     | •  |    |     |    |    |     |
| Wawayanda Lake                            | Highland Lake  | S     | 248   | E          | •             | •         | •           | •   | •   | •  | •  |    | •  |       |      |     | •  |    | YR  |    | •  |     |
| Weequahic Park Lake                       | Newark         | C     | 75    | N          |               |           | •           | •   |     |    | •  | •  | •  |       | •    |     | •  |    |     |    |    |     |
| Westons Mill Pond                         | Brunswick      | C & P | 92    | E          | •             |           |             | •   |     | •  | •  |    | •  |       |      |     | •  |    |     |    |    |     |
| White Lake                                | Blairstown     | C     | 70    | E          | •             |           |             | •   |     | •  | •  |    | •  |       |      |     | •  |    | YR  |    |    |     |
| Whitehead Mill Pond                       | Trenton        | M & P | 12    | N          |               |           |             | •   |     | •  | •  |    |    |       | •    |     | •  |    |     |    |    |     |
| Whites Pond                               | Waldwick       | M     | 7     | N          |               |           | •           | •   | •   | •  | •  | •  | •  |       | •    |     | •  |    | S   |    |    |     |
| Whitesbog Pond                            | Whitesbog      | S     | 45    | E          | •             |           |             |     |     | •  | •  |    |    |       |      |     | •  |    |     |    |    |     |
| Wild Duck Pond                            | Ridgewood      | C     | 3     | N          |               |           | •           |     |     |    | •  |    |    |       | •    |     | •  |    |     |    |    |     |
| Willow Grove Lake                         | Malaga         | M & P | 124   | E          | •             |           |             | •   |     | •  | •  |    | •  |       | •    | •   | •  |    |     |    |    |     |
| Wilson Lake                               | Fries Mill     | C     | 58    | E          | •             | •         | •           | •   |     | •  | •  |    | •  |       | •    | •   | •  |    |     |    |    |     |
| Woodcliff Lake (North Hudson Cty Pk Pond) | N. Bergen      | C     | 16    | N          |               |           | •           | •   |     |    | •  | •  | •  |       | •    |     | •  |    | S   |    |    |     |
| Wooddale Park Pond                        | Woodcliff Lake | C     | 4     | N          |               |           | •           |     |     |    | •  |    |    |       | •    |     | •  |    |     |    |    |     |
| Woodstown Memorial Lake                   | Woodstown      | M     | 20    | E          | •             |           | •           | •   |     | •  | •  | •  | •  |       | •    | •   | •  |    |     |    |    |     |
| Woolmans Lake                             | Mt. Holly      | M     | 5     | E          | •             |           | •           | •   |     | •  | •  |    | •  |       | •    | •   | •  |    |     |    |    |     |
| Zabriskies Pond (Hartung Lake)            | Wyckoff        | M     | 2     | N          |               |           |             | •   |     |    | •  |    | •  |       | •    | •   | •  |    |     |    |    |     |

# BULLET H LE

**Shooting Sports & Indoor Firearms Range** • 78 Rutgers Street • Belleville, NJ • 973-759-3968  
**NEW Ultra-Modern Indoor Archery Range** • 236 Washington Avenue • Belleville, NJ • 973-759-8800

## STATE-OF-THE-ART INDOOR FIREARMS & ARCHERY RANGE

10 Ports, 23 yards long with electronic target movers. Bright and clean with climate-controlled environment and excellent airflow. **The area's only range capable of handling High-Powered Rifles and Handguns.**

### FISHING

- Live bait
- Frozen bait
- Pro Shop

### ARCHERY INSTRUCTORS ARCHERY PRO SHOP

- Hunting gear
- In-house bow technicians

### ARCHERY TRAINING

- Leagues
- Kids program
- Party nights!

### CLASSES & CERTIFICATIONS

- SORA
- NJ & PA hunting licenses
- Retired/Security/Carry permit Qualls
- NRA Courses - Pistol, Rifle, Shotgun
- Women-only programs
- Marksmanship & Kid's gun safety programs

### FIREARMS RANGE AND PRO SHOP

- The best selection of firearms
- Ammo available for purchase
- Shooting gear
- Experienced in-house gunsmith services

**Training: 973-759-8806 or 201-268-2618 • email: [BulletHoleInc@verizon.net](mailto:BulletHoleInc@verizon.net)**

**[www.BulletHoleNJ.com](http://www.BulletHoleNJ.com)**



# Take me fishing!

The memories will last a lifetime.

## New Jersey's FREE Freshwater Fishing Days

June 5 and Oct. 23, 2021

NJ Division of Fish and Wildlife has split the Free Fishing Days. The first will be held on June 5, 2021 during the summer as is traditional. This day is part of the National Fishing and Boating Week which highlights the importance of recreational boating and fishing to enhance peoples' quality of life and to preserve our country's natural beauty. The second Free Fishing Day will occur after fall trout stocking on October 23, 2021 to bring attention to this great fishing opportunity. On these two days, only residents may fish New Jersey's public fresh waters without a license or trout stamp. All other regulations, including size and daily catch limits, remain in effect.

## Trout in the Classroom (TIC)

Trout in the Classroom (TIC) is a science-based program that teaches children the importance of coldwater conservation through a hands-on learning approach. More than 40,000 New Jersey students participate in the TIC program annually.



Schools receive trout eggs in October from our Pequest Trout Hatchery. Students hatch and raise the trout, monitor water quality, learn fish biology, anatomy and much more as part of this cross-curricular, hands-on format. At the end of the school year students release their fish into approved streams.

Trout in the Classroom is an exciting, inexpensive program enlivening year-round curricula nationwide. For more information about the TIC program, visit [NJFishandWildlife.com/tic.htm](http://NJFishandWildlife.com/tic.htm).

## Instructors NEEDED!

### Become an instructor with Fish and Wildlife's Hunter Education Program.

Our Hunter Education Unit wants New Jersey's best sportsmen and sportswomen to become instructors at locations where students take the test and field course after first having completed the home study portion. A minimum of six weekend days each year are required.



Briana Merriell/NJ Div. Fish and Wildlife

## Display Your License: It's the Law!

Two separate fish and wildlife convictions within a five-year period will cause you to lose your hunting and fishing privileges for two-to five-years!



Ken Lockwood Gorge

Bill Klimas

## Call (856) 629-0552

Leave your name and address to receive an application.

Or visit our website: [NJFishandWildlife.com](http://NJFishandWildlife.com)





# Discover Fishing

On New York's Northern Border!



Photo by Kathy Dinatelo

*Where the pros come to fish.*

**July 15-18, 2021** : Bassmaster Elite, Waddington

**June 25-30, 2021**: Major League Fishing Bass Pro Tour, Massena

For your full schedule of events  
and indepth fishing information.



[fishcap.net](http://fishcap.net)



For more information: Visit [STLC.com](http://STLC.com) | 1-877-228-7810



© I LOVE NEW YORK is a registered trademark and service mark of the  
New York State Department of Economic Development; used with permission.



Regulations in **red** are new this year.

### Licenses

- A valid New Jersey fishing license is required for residents at least 16 years and less than 70 years of age (plus all non-residents 16 years and older) to fish the fresh waters of New Jersey, including privately owned waters. **See page 17 for information on the money-saving Buddy Fishing License.**
- For fishing-related license and permit fees, see page 1. See below for *Purchasing a License*.
- Resident anglers age 70 and over do not require a fishing license. A driver license or other acceptable proof of age containing date of birth and physical description will serve as the actual fishing license. Non-residents 70 and over must purchase a license.
- License must be visibly displayed on outer clothing.
- License and trout stamp are both valid from date of purchase through Dec. 31.
- A person must reside in New Jersey for at least the previous six months to obtain a resident fishing license.
- Farmers and immediate family members who live on the farm do not need a license to fish on their own farm, but must obey all fishing regulations.
- Anyone convicted of a second fish or wildlife violation in this or another state within a period of five years will have his or her New Jersey sporting licenses revoked for a minimum of two years.

### Trout Stamps

A valid fishing license and trout stamp are both required to fish for or possess trout and salmon for all anglers (residents and non-residents) 16 and over, and residents under the age of 70. No trout stamp is required for **residents** age 70 years and over.

### Purchasing a License

Licenses may be purchased by phone at (888) 773-8450, online at [www.NJ.WildlifeLicense.com](http://www.NJ.WildlifeLicense.com) or at license agents such as sporting goods stores plus bait and tackle shops. Call first to be sure the agent's system is active. Visit [NJFishandWildlife.com](http://NJFishandWildlife.com) for details, or call (609) 292-2965.

### Replacement — Lost License or Stamp

A license, permit or stamp can be replaced at any license agent or online at Fish and Wildlife's Internet license sales site, [www.NJ.WildlifeLicense.com](http://www.NJ.WildlifeLicense.com) also linked through our regular website at [NJFishandWildlife.com](http://NJFishandWildlife.com) or by phone at (888) 773-8450.

### Special Licenses

#### Servicemen and Servicewomen

A person who is on active duty in the armed services of the United States is entitled to fish with a resident fishing license.

#### New Jersey National Guard

Only New Jersey National Guard personnel in good standing are entitled to free sporting licenses,

permits and stamps. These privileges are not available using Fish and Wildlife's website. However, the NJ Dept. of Military and Veterans Affairs can issue fishing licenses through their DMAVA website at [www.nj.gov/military/iasd/fishing.html](http://www.nj.gov/military/iasd/fishing.html). For all other free sporting licenses, call (609) 530-6866, email [robert.greco@dmava.nj.gov](mailto:robert.greco@dmava.nj.gov), or write to: MSG (Ret.) Robert Greco, NJ DMAVA, 101 Eggert Crossing Rd., Lawrenceville, NJ 08648.

#### Veterans Licenses, Stamps and Permits

**Free hunting and fishing licenses, stamps and permits are available for resident veterans with a service-connected disability.**

For the purposes of this program, legislation defines disabled veterans as "...any resident of New Jersey who has been honorably discharged or released under honorable circumstances from active service from any branch of the Armed Forces of the United States and who has been declared by the United States Department of Veteran Affairs, or its successor, to have a service-connected disability of any degree..."

Newly applying disabled veterans can obtain their hunting and fishing licenses and stamps by mailing **the application and all required documentation to:** NJ Division of Fish and Wildlife, Attn: Disabled Veteran Licensing, MC 501-03, PO Box 420 Trenton, NJ 08625-0420.

Fish and Wildlife offices will no longer accept Disabled Veteran Certifications in person. For more information and updates, go to [NJFishandWildlife.com/dvinfo.htm](http://NJFishandWildlife.com/dvinfo.htm).

All licenses, stamps and permits for which the veteran is eligible will be free of charge. This does not give preferential treatment in any lottery. For questions call (609) 292-2965.

#### Disabled Veteran Applicants:

1. Documentation of current benefits for a service-connected disability and proof of honorable discharge (such as a copy of your DD-214, VA card or monthly check stub) must be presented to obtain a disabled veteran certification.
2. Applicant must provide a hunter education course certificate applicable to the license for which he or she is applying or a previously issued resident archery or firearm license or rifle permit. Resident licenses from other states will be accepted if the license indicates the sporting arm for which it was valid. Non-resident licenses from other states are not acceptable.
3. To obtain the free disabled veteran deer/turkey permits one must *first* have a free disabled veteran hunting license.

#### For the Blind

Residents afflicted with total blindness may obtain a free license. Call (609) 292-2965 for an application.

### Summary of General Fishing Regulations

**The season, size and creel limits for freshwater species apply to all waters of the state, including tidal waters.**

- Fish may be taken only in the manner known as angling with handline or with rod and line, or as otherwise allowed by law.
- When fishing from the shoreline, no more than three fishing rods, handlines or combination thereof may be used (except on the Delaware River. There is no rod limit when fishing from a boat except for the Delaware River.) **For the Delaware River the three rod limit applies both to boat and shoreline anglers** (see page 28).
- Only one daily creel of any fish species may be in possession. Additional fish may be caught once the creel is reached if immediately returned to the water unharmed.
- Separate stringers or buckets must be used for each angler's catch.
- Boats may contain only the combined daily creel limit for each legal angler on board.
- A fishing license does not authorize trespass on private property. Permission first must be obtained from the landowner.

#### It Is Unlawful To:

- Fish within 100 feet (or as posted) of any fish ladder entrance or exit from March 1 through June 30.
- Spear fish in fresh waters. See exception for Delaware River, page 28.
- Possess a fishing device with more than nine hooks in total, or more than three treble hooks, except for the Delaware River; see page 28.
- Use set lines.
- Use cast nets in freshwater lakes or trout stocked waters. See *Baitfish Regulations*, page 31 for other exclusions.
- Foul hook or snag any species of fish. This does not apply to fish taken through the ice.

#### Bow and Arrow Fishing

Carp (including bighead, common and grass), eels, flathead catfish, American shad (Delaware River only), gizzard shad, snakeheads and suckers or hybrids of these species—may be taken at any time by use of a bow and arrow (with a line attached to the arrow) when in possession of a valid fishing license. Crossbows may be used when bowfishing except for Greenwood Lake. Crossbows must have a stock length of at least 25 inches, a minimum draw pull weight of 75 pounds and a working safety. Crossbows must be uncocked during transport or when not actively fishing. They may not be permanently mounted. **Anglers should be aware that some municipalities have banned the discharge of bow and arrow, tethered arrow or not. As such, anglers are strongly urged to check with the waterbody owner and/or individual municipality prior to engaging in bowfishing.** See regulations for the Delaware River and Greenwood Lake, pages 28–30.

#### Emergency Closures

It is illegal to fish or attempt to catch or kill fish by any manner or means in any waters for which the Director of the Division of Fish and Wildlife, upon approval by the Fish and Game Council, issues an emergency closure notice. Such notification is effective and/or rescinded immediately upon public notification. Emergency closures shall be based upon imminent threat to the well-being of the fishery resources, and/



or its users, and may include any exceptions to the total ban of fishing that the Director deems practical.

### Ice Fishing

No more than five devices per person may be used when fishing through the ice. The devices that may be used are:

1. Ice supported tip-ups or lines with one single pointed hook attached, or one burr of three hooks that measure not more than ½-inch from point to shaft;
2. An artificial jigging lure with not more than one burr of three hooks that measure not more than ½-inch from point to point;
3. An artificial jigging lure with not more than three single hooks measuring not more than ½-inch from point to shaft;
4. An artificial jigging lure with a combination of the hook limitations described in 2 and 3 above.

Natural bait may be used on the hooks of the artificial jigging lures. All devices that are not hand-held must bear the name and address of the user and cannot be left unattended.

See separate regulations for trout-stocked waters and Greenwood Lake.

### Potentially Dangerous Fish

The possession or release of live, potentially dangerous fish is prohibited. These species include Asian swamp eel, bighead, grass (diploid) and silver carp, brook stickleback, green sunfish, flathead cat-fish, oriental weatherfish, snakehead and warmouth. **Anglers MUST destroy these species if encountered while fishing and should submit specimen(s) or photos to a Fish and Wildlife Bureau of Freshwater Fisheries biologist for verification.** To reach a biologist, call (908) 236-2118 for north Jersey or (609) 259-6964 for central Jersey or (856) 629-4950

### Water Supply Reservoirs Open To Fishing By Permit Only

Permits must be obtained from the specific reservoir owner listed below. A valid fishing license is also required.

| Waterbody                              | County              | Type of Fishing  | Fee | Permit Source   |
|--|---------------------|------------------|-----|---|
| Newark-Pequannock Watershed Reservoirs | Echo Lake           | Boat & Shoreline | Yes | Newark Watershed reservoir permits available in person only at these locations:<br>City of Newark<br>223 Echo Lake Road, Newfoundland, NJ 07435<br>(973) 697-1724 |
|  | Clinton Reservoir   |                  |     |   |
|  | Oak Ridge Reservoir |                  |     |   |
|  | Canistear Reservoir |                  |     |   |
| Oradell Reservoir                      | Bergen              | Shoreline only   | Yes | United Water Company<br>461 From Rd. Paramus, NJ 07652<br>Suez Watershed Application<br>(201) 767-9300 x3208<br>www.suezwatershed.com                             |
| Woodcliff Lake                         |                     |                  |     |   |
| Lake Tappan Reservoir<br>Lake Deforest |                     |                  |     |   |

for south Jersey. These non-native species are likely to cause environmental harm to the state's fisheries resources by outcompeting preferred game fish species. Common carp are an invasive species but are NOT classified as a potentially dangerous fish and do not have to be destroyed.

### Sale of Fish

It is illegal to sell any freshwater fish species except under commercial permits as prescribed in the Fish Code. Artificially-propagated trout, if properly tagged, may be sold for food purposes.

### Stocking Fish


A permit is required to stock fish or fish eggs into any waters of the state, public or private, at any time. Applications are available online at [NJFishandWildlife.com/fishperms.htm](http://NJFishandWildlife.com/fishperms.htm) or by contacting the Bureau of Freshwater Fisheries 908-236-2118. **It is ILLEGAL to stock carp or koi into any waters. No trout may be used as bait or**

**stocked within the PEQUEST RIVER DRAIN-AGE except by the Pequest Trout Hatchery.**

### Tagging Fish

No person may tag or mark and then release a fish without first obtaining a fish stocking permit or by special permit issued by Fish and Wildlife. Contact the Bureau of Freshwater Fisheries 908-236-2118 for application information.

### Waste of Fish

Fish of any species which are purposely killed become part of the angler's daily limit and must be removed from the waters from which they were taken, then either used or otherwise disposed of properly. 

# Save almost 50% off your Fishing License!

Introduce a friend or family member to fishing and you BOTH save nearly 50% on your fishing licenses!

- Available to two "new" anglers purchasing their licenses for the first time or that haven't purchased a license in the past ten years.
- Buddy fishing licenses are available online or in person at any license agent.

**Pass on the tradition and we will pass on the Savings!**

For more information, visit [www.NJFishandWildlife.com/fishbuddy.htm](http://www.NJFishandWildlife.com/fishbuddy.htm). Persons who already receive special discount pricing or free licenses, senior license buyers (65 and over), disabled vets, National Guard personnel are not eligible for a "Buddy" fishing license.

# General Trout Information

## 2021 REGULATIONS

Regulations in **red** are new this year.

### 2021 General Trout Fishing Information **NOTE: Catch and Release Fishing Begins April 1, 2021 at 8:00 a.m.**

- Opening day of trout season: Saturday, April 10, 2021 at 8 a.m.
- To fish for trout or salmon, a valid New Jersey fishing license and trout stamp are both required for residents at least 16 years and less than 70 years of age plus all non-residents 16 years and older.
- **All Brook Trout caught within the "Brook Trout Conservation Zone" must be immediately released unharmed.** The zone consists of all waters within the northwest region of the state, where most remaining wild Brook Trout populations occur. The Conservation Zone includes all waters west of I-287 and north of Rt 202, extending to, but not including the Delaware River. See map on page 23.
- Waters stocked with trout in the spring are listed below (those with no in-season closures) **AND** on page 20 (those *with* in-season closures). **Note:** Special regulations may apply on some of these waters, or sections thereof.
- During the **four** weeks prior to opening day, all ponds, lakes or sections of streams listed are stocked with trout, except Trophy Trout Lakes. These waters are closed to fishing for all species from **March 15 to March 31**. Exceptions: Lake Hopatcong, Mountain Lake, Lake Shenandoah, Lawrence Brook (section from Davidson's Mill Rd. to Farrington Lake dam), Prospertown Lake and Swartswood Lake are open year round to fishing. However, all trout caught during this period (above) must be released immediately. Seasonal and Year-round Trout Conservation Areas and designated Holdover Trout Lakes (see pages 21–23) are also open to fishing but are catch-and-release only for trout. Fishing is not permitted on Seasonal Trout Conservation Areas from 12:01 a.m. to 8 a.m. on April 10, 2021. Round Valley and Merrill Creek Reservoirs (Trophy Trout Lakes) are open to year-round fishing; trout may be harvested within the regulations as shown on page 23.
- **After opening day, trout stocked waters are open to fishing.**
- Only one daily creel limit of trout may be in possession. Once the creel limit is reached, an angler may continue to fish provided any additional trout caught are immediately returned to the water unharmed.
- **When fishing from the shoreline, no more than three fishing rods, hand lines or combination thereof may be used. Separate stringers or buckets must be used for each angler's catch.**
- Containers in boats may hold only the combined daily creel limit for each legal angler on board.
- Fish and Wildlife reserves the right to suspend stocking when emergency conditions prevail.

### Spring Trout Stocked Waters **In-Season Fishing Closures Do Not Apply in 2021**

All waters listed are stocked with trout pre-season (**four**-week period preceding opening day). Visit [NJFishandWildlife.com](http://NJFishandWildlife.com) where you will also find directions to public-access portions of trout-stocked waters.

#### Atlantic County

Birch Grove Park Ponds—Northfield (3)  
Hammonton Lake—Town of Hammonton (3)  
Heritage Pond—Absecon (3)

#### Bergen County

Dahnert's Lake—Garfield (4)  
Hackensack River—Lake Tappan to Harriot Ave., Harrington Park Borough (4)  
Hohokus Brook—Parsons Pond Rd., Franklin Lakes Borough to Saddle River (4)  
Indian Lake—Little Ferry Borough (4)  
Mill Pond (aka Silver Lake)—Park Ridge Borough (3)  
Pascack Brook—Woodcliff Lake dam to Emerson Rd., Harrington Park Borough (4)  
Potash Lake—Oakland (3)  
Saddle River—Lake St. Upper Saddle River to West Century Rd., Fair Lawn (5)  
Tenakill Brook—Closter Borough, entire length (3)  
Whites Pond—Waldwick Borough (4)

#### Burlington County

Crystal Lake—Willingboro Twp. (4)  
Laurel Pond—Mt. Laurel Twp. (3)

Pemberton Lake—Pemberton Twp. (3)  
Rancocas Creek, Southwest Br.—Mill St. Park to Rt. 70, Medford Twp. (4)  
Sylvan Lake—Burlington Twp. (3)

#### Camden County

Gloucester City Pond—Gloucester (4)  
Grenloch Lake (see Gloucester County)  
Haddon Lake—Audubon Borough (0)  
Oak Pond—Sicklerville, Winslow Twp. (3)  
Rowands Lake—Clementon Borough (3)

#### Cape May County

Ponderlodge Pond—Villas, Lower Twp. (4)  
Tuckahoe Lake—Tuckahoe, Upper Twp. (4)

#### Cumberland County

Cohansey River—Dam at Seeleys Pond to powerline above Sunset Lake, Upper Deerfield Twp. (4)  
Giampietro Park Lake—Vineland (0)  
Mary Elmer Lake—Bridgeton (3)  
Maurice River—Willow Grove Lake dam to Sherman Ave., Vineland (4)  
Shaws Mill Pond—Down/Lawrence Twps. (3)  
South Vineland Park Pond—Vineland (3)

#### Essex County

Branch Brook Park Lake—Newark (4)  
Diamond Mill Pond—Millburn Twp. (3)  
Rahway River, W/Br.—Campbells Pond to Essex St., Millburn Twp. (3)  
Verona Lake—Verona Twp. (4)

#### Gloucester County

Greenwich Lake—Greenwich Twp. (3)  
Grenloch Lake—Washington Twp. (3)  
Harrisonville Lake—Pilesgrove/South Harrison Twps. (3)  
Iona Lake—Franklin Twp. (3)

Swedesboro Lake (aka Narraticon Lake)—Borough of Swedesboro (3)  
Westville Lake—Westville (0)

#### Hudson County

North Hudson Park Lake—(aka JJ Braddock Park Lake), North Bergen Twp. (4)  
West Hudson County Park Pond—Harrison (0)

#### Hunterdon County

Alexauken Creek—West Amwell Twp., entire length (2)  
Amwell Lake—East Amwell Twp. (3)  
Capoolong Creek (aka Cakepoulin Creek)—Franklin Twp., entire length (5)  
Delaware-Raritan Feeder Canal—source to Wilburtha Rd., Ewing Twp. (Mercer) (6)  
Hakihokake Creek—Little York-Mount Pleasant Rd., Little York, Alexandria Twp. to Delaware River (2)  
Lockatong Creek—Route 12, Kingwood Twp. to Delaware-Raritan Feeder Canal (5)  
Mannys Pond—Union Twp. (3)  
Mountain Farm Pond—Lebanon Twp. (3)  
Mulhockaway Creek—Pattensburg, source to Spruce Run Reservoir, Clinton/Union Twps. (5)  
Neshanic River—confluence of First and Second Neshanic Rivers to Rt. 514, Raritan Twp. (2)  
Nishisakawick Creek—Frenchtown Alexandria Twp., entire length (2)  
Rockaway Creek—Readington Twp., entire length (4)  
Round Valley Reservoir—Clinton Twp. (1)  
Sidney Brook—Franklin/Union Twps., entire length (1)  
Spruce Run—Glen Gardner Borough/Lebanon Twp., entire length (5)  
Stony Brook—(See Mercer Co.)  
Wickechoke Creek—Covered Bridge, Rt. 604, Sergeantsville to Delaware River (2)

#### Mercer County

Assunpink Creek—Assunpink Site 5 dam upstream of Rt. 130 to Carnegie Rd., Hamilton Twp. (4)

**OPENING DAY  
of TROUT SEASON**

▶ April 10, 2021



**Colonial Lake**—Lawrence Twp. (3)  
**Delaware-Raritan Canal**—Mulberry St., Trenton to Alexander St., Princeton (4)  
**Delaware-Raritan Feeder Canal**—(See Hunterdon Co.) (6)  
**Rosedale Lake**—Hopewell Twp. (3)  
**Stony Brook**—Hopewell Twp., entire length (4)

### Middlesex County

**Ireland Brook**—500 ft. upstream of Riva Ave to Farrington Lake, North Brunswick Twp. (2)  
**Lake Papaiani**—Edison Twp. (0)  
**Lawrence Brook**—Dam at Davidson's Mill Pond to 2nd RR bridge (Raritan Railroad) below Main St., Milltown Borough, excluding Farrington Lake from Church Lane to Farrington Dam (4)  
**Manalapan Lake**—Monroe Twp. (3)  
**Roosevelt Park Pond**—Edison Twp. (3)

### Monmouth County

**Echo Lake**—Howell Twp. (3)  
**Englishtown Mill Pond (aka Weamaconk Lake)**—Englishtown Borough (3)  
**Franklin Lake**—West Long Branch Borough (3)  
**Garvey's Pond**—Middletown Twp. (3)  
**Hockhockson Brook**—Rt. 18, Colts Neck Twp. to Garden State Parkway bridge (northbound), Tinton Falls Borough (5)  
**Holmdel Park Pond**—Holmdel Twp. (3)  
**Mac's Pond**—Manasquan Borough (0)  
**Mingamahone Brook**—Birdsall Rd. to Manasquan River, Howell Twp. (5)  
**Mohawk Pond**—Red Bank Borough (4)  
**Shark River**—Rt. 33, Wall Twp., to Remsen Mill Rd., Neptune/Wall Twp. (5)  
**Spring Lake**—Spring Lake Borough (3)  
**Topanemus Lake**—Freehold Twp. (3)  
**Yellow Brook**—Heyers Mill Rd. to Muhlenbrink Rd., Colts Neck Twp. (2)

### Morris County

**Beaver Brook**—Rockaway Twp./Borough, entire length (3)  
**Black River**—Route 206 Chester, to the posted Black River Fish and Game club property at the lower end of Hacklebarney State Park (6)  
**Burnham Park Ponds (Upper and Lower)**—Town of Morristown (4)  
**Drakes Brook**—Mt. Olive/Roxbury Twps., entire length (3)  
**Hibernia Brook**—Rockaway Twp., entire length (5)  
**India Brook**—Mountainside Ave. to Rt. 24, Mendham Borough (5)  
**Lake Hopatcong**—Hopatcong/Jefferson/Mt. Arlington/Roxbury (3)  
**Lake Musconetcong**—Netcong Borough/Roxbury Twp./Stanhope Borough (3)  
**Mt. Hope Pond**—Rockaway Twp. (3)  
**Passaic River**—Black Brook confluence to Rt. 24, Chatham Borough (4)  
**Pequannock River**—(see Passaic Co.)  
**Pompton River**—(see Passaic Co.)  
**Russia Brook**—Ridge Rd. to Lake Swannanoa, Jefferson Twp. (2)  
**Speedwell Lake**—Town of Morristown (4)  
**Whippany River**—Tingley Rd., Morris Twp. to Ridgedale Ave., Town of Morristown (2)

### Ocean County

**Lake Shenandoah**—Ocean Co. Park, Lakewood Twp. (3)  
**Pohatcong Lake**—Borough of Tuckerton (4)  
**Prospecttown Lake**—Jackson Twp. (3)

### Passaic County

**Barbour Pond**—Woodland Park Borough (3)  
**Clinton Reservoir**—Newark Watershed, West Milford Twp. (3)  
**Green Turtle Lake**—Long Pond Ironworks State Park, West Milford Twp. (3)  
**Oldham Pond**—North Haledon Borough (3)  
**Pequannock River**—Rt. 23, Smith Mills to Paterson-Hamburg Turnpike, Pompton Lakes/Riverdale Boroughs (6)  
**Pompton River**—confluence with Ramapo River to NY Susquehanna R.R. bridge, Wayne Twp. (4)  
**Ramapo River**—Pompton Lake dam to confluence with Pompton River (4)  
**Ringwood Brook**—State line to Sally's Pond, Ringwood State Park, Ringwood Borough (5)  
**Sheppard Lake**—Ringwood State Park, Ringwood Borough (3)

### Salem County

**Harrisonville Lake**—Pilesgrove/South Harrison Twps. (3)  
**Maurice River**—Willow Grove Lake dam to Sherman Ave., Vineland (4)  
**Schadler's Sand Wash Pond**—Carneys Point Twp. (3)

### Somerset County

**Lamington River**—Rt. 523 (Lamington Rd.) Bedminster Twp. to Raritan River N. Br. (4)  
**Middle Brook, E/Br.**—Bridgewater/Warren Twps., entire length (2)  
**Passaic River**—(See Morris Co.)  
**Peapack Brook**—Peapack-Gladstone Borough, entire length (5)  
**Raritan River**—confluence of Raritan River N. Br. and S. Br. to Rt. 206, Hillsborough Twp./Somerville Borough (4)  
**Rock Brook**—Hillsborough/Montgomery Twps., entire length (1)  
**Spooky Brook Park Pond**—Franklin Twp. (0)

### Sussex County

**Alm's House Pond**—Frankford Twp. (3)  
**Andover Junction Brook**—Andover Borough, entire length (2)  
**Big Flat Brook, Upper**—Sawmill Pond, High Point State Park, Montague Twp. to 100 ft. above Crigger Rd., Stokes State Forest, Sandyston Twp. (4)  
**Blue Mountain Lake**—Delaware Water Gap Nat'l Recreation Area, Walpack Twp. (3)  
**Clove Brook**—source to Clove Acres Lake, Wantage Twp. (5)  
**Culver's Creek**—Frankford Twp., entire length (2)  
**Dry Brook**—Branchville Borough/Frankford Twp., entire length (3)  
**Franklin Pond Creek**—Hamburg Mtn. WMA, Hardyston Twp./Franklin Borough, entire length (5)  
**Glenwood Brook**—Glenwood Lake dam to state line (2)  
**Lake Aeroflex**—Andover Twp. (3)  
**Lake Hopatcong**—Hopatcong/Mt. Arlington Boroughs, Jefferson/Roxbury Twps. (3)

**Lake Musconetcong**—Netcong/Stanhope Boroughs/Roxbury Twp. (3)

**Lake Ocquittunk**—Stokes State Forest, Sandyston Twp. (3)

**Little Flat Brook**—Sandyston Twp., entire length (5)

**Little Swartswood Lake**—Hampton Twp. (3)

**Lubbers Run**—Byram Twp., entire length (5)

**Neldon Brook**—Stillwater Twp., entire length (2)

**Papakating Creek**—George Hill Rd., Frankford Twp. to Rt. 565, Lewisburg (2)

**Papakating Creek, W/Br.**—Wantage Twp., entire length (2)

**Pond Brook**—Stillwater Twp., entire length (5)

**Sawmill Pond**—High Point State Park, Montague Twp. (3)

**Silver Lake**—Hamburg Mountain WMA, Hardyston Twp. (0)

**Stony Lake**—Stokes State Forest, Sandyston Twp. (3)

**Swartswood Lake**—Stillwater Twp. (3)

**Wallkill River**—Lake Mohawk Dam to Route 23, Hardyston Twp. (4-5)


**Wawayanda Creek**—Vernon Twp., entire length (5)

**Wawayanda Lake**—Vernon Twp. (3)

### Union County

**Green Brook**—Rt. 527, Berkeley Heights Twp. to Rt. 22, Scotch Plains Twp. (2)  
**Lower Echo Lake**—Mountainside Borough (3)  
**Milton Lake**—Rahway (4)  
**Nomahegan Park Lake**—Cranford Twp. (4)  
**Passaic River**—(See Morris Co.)  
**Rahway River**—I-78 bridge, Springfield to Lawrence St. (Route 514), Rahway (4)  
**Seeleys Pond**—Berkeley Heights Twp. (3)  
**Warinanco Park Lake**—Roselle Borough (0)

### Warren County

**Beaver Brook**—Silver Lake Dam to Pequest River, White Twp. (4)  
**Blair Creek**—Bass Lake dam, Hardwick Twp. to Blair Lake, Blairstown Twp. (2)  
**Blair Lake**—Blairstown Twp. (3)  
**Brookaloo Swamp**—Hope Twp., entire length (2)  
**Buckhorn Creek**—Harmony Twp., entire length (2)  
**Furnace Brook**—Oxford Twp., entire length (2)  
**Furnace Lake**—Oxford Twp. (3)  
**Honey Run**—Knowlton-Hope township line to Beaver Brook, Hope Twp. (2)  
**Jacksonburg Creek**—Blairstown Twp., entire length (2)  
**Lopatcong Creek**—Rt. 519 Harmony Twp., to South Main St., Phillipsburg (5)  
**Merrill Creek Reservoir**—Harmony Twp. (1)  
**Mountain Lake**—Liberty Twp. (0)  
**Pohatcong Creek**—source to Rt. 31, Washington Twp. (2)  
**Pophandusing Creek**—White Twp., entire length (2)  
**White Lake**—Hardwick Twp. (3) 

Regulations in **red** are new this year.

### General Trout Fishing Regulations

#### BROOK, BROWN & RAINBOW TROUT (and their hybrids and strains)

**\*ALL BROOK TROUT CAUGHT WITHIN THE BROOK TROUT CONSERVATION ZONE MUST BE IMMEDIATELY RELEASED UNHARMED.**

The Conservation Zone includes all waters west of I-287 and north of Rt 202, extending to, but not including the Delaware River.

| Season                             | Minimum Size  | Daily Limit | Exceptions  |
|------------------------------------|---|-------------|---|
| January 1– <b>March 14</b>         | 9 inches  | 4*          | <ol style="list-style-type: none"> <li>1. Special regulation areas (Catch and Release Areas, Year-Round and Seasonal Trout Conservation Areas, Trophy and Holdover Trout Lakes and Wild Trout Streams).</li> <li>2. On lakes Hopatcong, Mountain, Prospertown, Shenandoah, Swartswood and the section of Lawrence Brook from Davidson's Mill Road bridge to the Church Lane bridge, fishing is permitted during the period <b>March 15</b>–April 10 at 8 a.m. All trout caught during this period must immediately be released.</li> <li>3. Greenwood Lake and Delaware River—see separate regulations for boundary waters, pages 28–30.</li> </ol> |
| <b>March 15–March 31</b>           | Fishing prohibited on trout stocked waters.<br>Catch and release for trout in all other waters. |             |   |
| <b>April 1 at 8 a.m. – April 9</b> | <b>Catch and release for trout.</b>   |             |   |
| April 10 (12 a.m. – 7:59 a.m.)     | Fishing prohibited on trout stocked waters.   |             |   |
| April 10 at 8 a.m.–May 31          | 9 inches  | 6*          |   |
| June 1–Dec. 31                     | 9 inches  | 4*          |   |

### Trout Stocked Waters Closed to Fishing on Spring In-season Stocking Dates

After opening day, these waters are closed to fishing from 5 a.m. to 5 p.m. on their designated stocking dates. Closures apply to all tributaries for 100 feet from the main channel.

**\*All Brook Trout caught within the BROOK TROUT CONSERVATION ZONE must be released. There are no closures for ANY waters in the fall.**

Trout Stocking Hotline: (609) 633-6765.

#### TROUT STOCKED WATERS CLOSED TO FISHING (5 A.M. TO 5 P.M.) ON SPRING IN-SEASON STOCKING DATES

| Stocking Dates   | Waterbody                                | County                               | Location   |
|--|--|--------------------------------------|--|
| <b>MONDAYS</b><br>April 12, 19, 26<br>May 3, 10, 17, 24    | Manasquan River                          | Monmouth                             | Rt. 9 bridge, Howell Twp. downstream to Allenwood-Lakewood Rd. (Rt. 21) Wall Twp.  |
|  | Metedeconk River, N/Br.                  | Ocean                                | Aldrich Rd. to Ridge Ave., Howell/Lakewood Twps.   |
|  | Metedeconk River, S/Br.                  | Ocean                                | Bennetts Mills dam to twin wooden foot bridge, opposite Lake Park Blvd. on South Lake Dr., Lakewood Twp.   |
|  | Rockaway River**                         | Morris                               | Longwood Lake dam, Jefferson Twp. to Boonton Reservoir (aka Jersey City Res.), Boonton   |
|  | Toms River                               | Ocean                                | Rt. 528, Jackson Twp., to confluence with Maple Root Branch, and Rt. 70 to Rt. 571, Toms River/Manchester Twps. (Exception: the section regulated as a Year Round Trout Conservation Area; see separate regulation.)                   |
| <b>TUESDAYS</b><br>April 13, 20, 27<br>May 4, 11, 18, 25   | Pohatcong Creek**                        | Warren                               | Rt. 31, Washington Twp. to Delaware River  |
|  | Raritan River, S/Br.**                   | Morris, Somerset, Hunterdon          | Mill dam located 200 feet upstream from Schooleys Mountain Rd. (Rt. 517), Long Valley to junction with Raritan River N. Br. (Exception: the section regulated as Catch and Release.)   |
| <b>WEDNESDAYS</b><br>April 14, 21, 28<br>May 5, 12, 19, 26 | Raritan River, N/Br.**                   | Somerset                             | Peapack Rd. bridge in Far Hills Borough/Bedminster Twp. to junction with Raritan River S. Br.  |
| <b>THURSDAYS</b><br>April 15, 22, 29<br>May 6, 13, 20, 27  | Paulinskill River, and E/Br. and W/Br.** | Sussex, Warren                       | Limecrest RR spur bridge on E/Br., Sparta Twp., and Warbasse Jct. Rd. (Rt. 663) on W/Br., Lafayette Twp., to Columbia Lake (old dam site). <b>Columbia WMA below Warrington Rd still remains closed to the public for spring 2021.</b> |
|  | Ramapo River**                           | Bergen                               | State line to Pompton Lake, Oakland (excluding Potash Lake)  |
| <b>FRIDAYS</b><br>April 16, 23, 30<br>May 7, 14, 21, 28    | Big Flat/Flat Brook**                    | Sussex                               | 100 ft. above Crigger Rd., Stokes State Forest, Sandyston Twp. to Delaware River (Exception: the section regulated as Catch and Release.)  |
|  | Musconetcong River**                     | Sussex, Morris, Warren and Hunterdon | Lake Hopatcong dam to Delaware River including all main stem impoundments except for Lake Musconetcong (Exception: the section regulated as a Year Round Trout Conservation Area; see separate regulation.)                            |
|  | Pequest River**                          | Warren and Sussex                    | Pequest Rd., Green Twp. to Delaware River (Exception: the section regulated as a Seasonal Trout Conservation Area; see separate regulation.)   |
|  | Wanaque River**                          | Passaic                              | Greenwood Lake dam, West Milford, Twp. to Wanaque Reservoir dam, Wanaque Borough and from Wanaque Ave., Pompton Lakes Borough to Pequannock River, excluding the Wanaque and Monksville reservoirs.                                    |

\*\* These streams are wholly or partially located within the Brook Trout Conservation Zone.

### Boundary Waters (see page 28)

| Locations      | Species           | Season  | Minimum Size | Daily Limit |
|----------------|-------------------|---|--------------|-------------|
| Delaware River | All trout species | April 17 at 8 a.m.–Oct. 15<br>(Trout caught at other times must be released immediately.) | No minimum   | 5           |



Regulations in **red** are new this year.

### Trout-Stocked Streams — Wild Brown Trout Managed

\*ALL BROOK TROUT CAUGHT WITHIN BROOK TROUT CONSERVATION ZONE MUST BE IMMEDIATELY RELEASED UNHARMED.

| Waterbody   | Season                     | Species                                 | Minimum Size             | Daily Limit                                      |
|---|----------------------------|---|--------------------------|--|
| <b>Hakihohake Creek**</b> - Little York-Mount Pleasant Rd., Little York Alexandria Twp. to Delaware R.<br><b>Lopatcong Creek**</b> - Rt. 519, Harmony Twp., Warren to Delaware R.<br><b>Pophandusing Creek**</b> - White Twp., entire length<br><b>Raritan River S. Br.**</b> - Mill dam located 200 feet above Schooley's Mountain Rd. (Rt 517), Long Valley (Hunterdon), downstream to Lake Solitude dam, excluding Ken Lockwood Gorge (Catch and Release Only)<br><b>Saddle River</b> - Lake Street, Upper Saddle River Twp., to West Century Rd., Fairlawn/Paramus Boroughs | Jan. 1– <b>March 14</b>    | Rainbow and Brook Trout*                | 9 inches                 | 4 combined<br>Only 2 of which may be Brown Trout |
|   |                            | Brown Trout                             | 12 inches                |  |
|   | <b>March 15 - March 31</b> | —                                       | Fishing prohibited       |  |
|   | <b>April 1 - April 9</b>   | <b>Brook, Brown &amp; Rainbow Trout</b> | <b>Catch and release</b> |  |
|   | April 10 at 8 a.m.–May 31  | Rainbow and Brook Trout*                | 9 inches                 | 6 combined<br>Only 2 of which may be Brown Trout |
|   |                            | Brown Trout                             | 12 inches                |  |
|   | June 1–Dec. 31             | Rainbow and Brook Trout*                | 9 inches                 | 4 combined<br>Only 2 of which may be Brown Trout |
|   |                            | Brown Trout                             | 12 inches                |  |

\*\* These streams are wholly or partially located within the Brook Trout Conservation Zone.

### Trout Conservation Areas (TCAs)

\*ALL BROOK TROUT CAUGHT WITHIN BROOK TROUT CONSERVATION ZONE MUST BE IMMEDIATELY RELEASED UNHARMED.

| YEAR ROUND TCAs  |                        |                     |  |  |
|--|------------------------|---------------------|--|--|
| Season   | Minimum Size           | Daily Limit         | Restrictions (in effect year round)  |  |
| Jan. 1— <b>March 14</b>  | 15 inches              | 1                   | 1. Only artificial lures and flies may be used.<br>2. Possession or use of bait (live or preserved) or any substance (natural or synthetic) that contains a concentration of bait scent is prohibited.<br>3. Fishing is allowed during the spring in-season closures which apply to the river. All trout caught during these periods must be released immediately. |  |
| <b>March 15</b> -April 10 at 8 a.m.  | Catch and release only |                     |  |  |
| April 10 at 8 a.m.—Dec. 31   | 15 inches              | 1 (see #3 at right) |  |  |
| Year Round TCA Waterbody (County)  |                        |                     | Driving Directions *   |  |
| <b>Musconetcong River**—Point Mountain Stretch</b> (Hunterdon/Warren)<br>Penwell Rd. bridge downstream to Point Mountain Rd. bridge (approx. 1.2 miles)  |                        |                     | Rt. 31 to Rt. 57 E. Upper boundary: turn right on Penwell Rd. Lower boundary: turn right on Point Mountain Rd. Parking areas located near each bridge.   |  |
| <b>Toms River</b> (Ocean)<br>End of Riverwood Park (Tom's River Twp.) downstream to Rt. 571 bridge (approx. 1 mile)  |                        |                     | Rt. 195 (Exit 21) to Rts. 527/528 S. (Cedar Swamp Rd./ Veterans Hwy.) to Rt. 527 S. (Whitesville Rd.) to Riverwood Dr. to entrance of Riverview Park.  |  |
| SEASONAL TCAs  |                        |                     |  |  |
| Season   | Minimum Size           | Daily Limit         | Restrictions   |  |
| Jan. 1— <b>March 14</b>  | 15 inches              | 1                   | 1. Only artificial lures may be used.<br>2. Possession or use of bait (live or preserved) or any substance (natural or synthetic) that contains a concentration of bait scent is prohibited.   |  |
| <b>March 15</b> —April 9   | Catch and release only |                     |  |  |
| April 10 (12:01 a.m. to 8 a.m.)  | Fishing prohibited     |                     |  |  |
| April 10 at 8 a.m.—May 23<br>Gear restrictions do not apply  | 9 inches               | 6                   |  |  |
| May 24—Dec. 31   | 15 inches              | 1                   |  |  |
| Seasonal TCA Waterbody (County)  |                        |                     | Driving Directions *   |  |
| <b>Pequannock River**</b> (Morris/Passaic)<br>Railroad trestle below Appelt Park, Bloomingdale, downstream to Hamburg Turnpike bridge, Pompton Lakes (approx. 1.3 miles)                       |                        |                     | I-287 (Exit 53). Proceed west on (Paterson) Hamburg Turnpike .34 miles. Right on Brant Ln. Railroad trestle below Appelt Park is the upstream boundary.  |  |
| <b>Pequest River**</b> (Warren)<br>Conrail Railroad bridge, located upstream of the Pequest Trout Hatchery Access Road, downstream to Rt. 625 (Pequest Furnace Rd.) bridge (approx. 1.4 miles) |                        |                     | Rt. 31 to Rt. 46 E, approx. 4 mi. to Pequest Trout Hatchery; paved parking lot.  |  |

\*\* These streams are wholly or partially located within the Brook Trout Conservation Zone.

Regulations in **red** are new this year.

### Catch and Release Areas

| Season   | Minimum Size  | Daily Limit                 | Restrictions   |
|--|---|-----------------------------|--|
| Jan. 1–Dec. 31<br>Fishing allowed year-round   |   | Catch and release all trout | <ol style="list-style-type: none"> <li>1. All trout must be released immediately and unharmed. A person may not have any trout in their possession.</li> <li>2. Only artificial lures and flies may be used.</li> <li>3. Barbless hooks only, with no more than a <b>total</b> of three hook points.</li> <li>4. Possession or use of bait (live or preserved) or any substance (natural or synthetic) that contains a concentration of bait scent is prohibited.</li> <li>5. Fishing is allowed during the spring in-season stocking closures which apply to the rivers.</li> </ol> |
| Catch and Release Waterbody (County)   | Driving Directions *  |                             |  |
| <b>Big Flat / Flat Brook</b> (Sussex)<br>Rt. 206 bridge downstream to the Roy Bridge on Mountain Rd., a distance of 4.2 miles, including the portion known as the Blewett Tract. | Upper boundary: Rt. 206 bridge, approx. 1.6 miles north of entrance to Stokes State Forest (Coursen Road). Lower boundary: Rt. 206 north, app. 1 mile past Stokes State Forest entrance, turn left on Rt. 560. At Layton bear left on Bevans Rd. (Rt. 640) towards Walpack. Continue south 3.4 miles (NPS Rd 615), left onto Fish and Wildlife Rd. to Roy Bridge. |                             |  |
| <b>Raritan S. Br.—Ken Lockwood Gorge</b> (Hunterdon)<br>Section of S. Br. within the Ken Lockwood Gorge Wildlife Management Area (approx. 2.2 miles).                            | Ken Lockwood Gorge — Road in gorge is closed to through traffic. Route 31 to Rt. 513. Upper boundary: Turn right at Hoffman's Crossing Rd., take first right after bridge. Lower boundary: Turn right onto Silverthorne-Cokesbury Rd., turn left after crossing river. Park only in designated areas.   |                             |  |

### Wild Trout Streams

#### NATIVE BROOK TROUT STREAMS (Brook Trout Dominant)

| Species       | Minimum Size    | Season   | Daily Limit                       | Gear   |
|---------------|-----------------|--|-----------------------------------|--|
| Brook Trout   | Catch & Release | April 10 at 8 a.m. to Sept. 15<br>Catch and Release at all other times, year-round | 2 Brown or Rainbow Trout combined | <ul style="list-style-type: none"> <li>• Fishing allowed year-round</li> <li>• Artificial only, with no more than 3 hook points in total, all barbless</li> <li>• Possession or use of bait, or synthetic bait with bait scent prohibited</li> </ul> |
| Rainbow Trout | No min. size    |  |                                   |  |
| Brown Trout   | No min. size    |  |                                   |  |

- **Beatty's Brook** (Lebanon Twp.)
- **Bear Swamp Brook** (Mahwah Twp.)
- **Hickory Run** (Lebanon Twp.)
- **Lake Ames Tributary** (Picatinny Arsenal boundary to Lake Ames, Rockaway Twp.)
- **Primrose Brook** (Harding Twp.)
- **Raritan River S. Br.** (Budd Lake dam to dam approx. 400 feet above Flanders-Drakestown Rd., Mt Olive Twp.)
- **Rinehart Brook** (Hacklebarney State Park, Chester Twp.)
- **Rocky Run** (Lebanon Twp.)
- **Stephensburg Brook** (Washington Twp.)
- **Stony Brook** (Stokes State Forest, Sandyston Twp.)
- **Trout Brook** (Hacklebarney State Park, Chester Twp.)

#### WILD TROUT STREAMS (Multiple wild trout species present)

| Species       | Minimum Size            | Season   | Daily Limit                       | Gear   |
|---------------|-------------------------|--|-----------------------------------|--|
| Brook Trout   | Catch & Release in Zone | April 10 at 8 a.m. to Sept. 15<br>Catch and Release at all other times, year-round | 2 Brown or Rainbow Trout combined | <ul style="list-style-type: none"> <li>• Fishing allowed year-round</li> <li>• Artificial only, with no more than 3 hook points in total, all barbless</li> <li>• Possession or use of bait, or synthetic bait with bait scent prohibited</li> </ul> |
| Rainbow Trout | 9"                      |  |                                   |  |
| Brown Trout   | 9"                      |  |                                   |  |

- **Brass Castle Creek** (Washington Twp.)
- **Dismal Brook** (Mendham Twp.)
- **Dunnfield Creek** (Worthington State Forest)
- **Flanders Brook** (Mt. Olive Twp.)
- **India Brook** (source to Mountainside Rd., Mendham Twp.)
- **Indian Grove Brook** (Bernardsville Twp.)
- **Ledgewood Brook** (Roxbury Twp.)
- **Lomerson Brook** (also known as Herzog Brook) (Tewksbury Twp.)
- **Merrill Creek** (Merrill Creek Reservoir Dam to Pohatcong Ck., Stewartsville)
- **Raritan River S. Br.** [dam approx. 400 feet above Flanders-Drakestown Rd. to dam 200 ft above Schooleys Mtn. Rd. (Rt. 517), Long Valley]
- **Stony Brook** (Washington Twp. Morris)
- **Teetertown Brook** (Washington Twp./Lebanon Twp.)
- **Taney Brook** (Mt. Olive Twp.)
- **Van Campens Brook** (source to upper waterfall in Van Campens Glen, Del. Water Gap Nat. Rec. Area)
- **West Brook** (source downstream to Windbeam Club property, Ringwood Twp.)
- **Whippany River** (source to Tingley Rd., Mendham Twp.)
- **Willoughby Brook** (also known as Buffalo Hollow Bk.) (Lebanon Twp.)

#### WILD BROWN TROUT ENHANCEMENT STREAMS (Brown Trout dominant, other wild trout species may be present)

| Species       | Minimum Size             | Season   | Daily Limit                       | Gear   |
|---------------|--------------------------|--|-----------------------------------|--|
| Brook Trout   | Catch & Release in Zone* | April 10 at 8 a.m. to Sept. 15<br>Catch and Release at all other times, year-round | 2 Brown or Rainbow Trout combined | <ul style="list-style-type: none"> <li>• Fishing allowed year-round</li> <li>• Artificial only, with no more than 3 hook points in total, all barbless</li> <li>• Possession or use of bait, or synthetic bait with bait scent prohibited</li> </ul> |
| Rainbow Trout | 9"                       |  |                                   |  |
| Brown Trout   | 12"                      |  |                                   |  |

- **Beaver Brook** (Town of Clinton/Clinton Twp.)
- **Burnett Brook** (Chester/Mendham Twp.)
- **Cold Brook** (Tewksbury Twp.)
- **Hakihokake Creek** (also known as Little York Bk. — source to Little York-Mount Pleasant Rd, Little York)
- **Jackson Brook** (source to Hedden Park Lake Mine Hill Twp.)
- **Mill Brook** (Randolph Twp.)
- **Passaic River** (source to Rt. 202, Bernardsville Twp.)
- **Pequanock River** (Oak Ridge Rd. (Newark Watershed) to railroad bridge immediately upstream of Charlottesburg Res. and from Rt. 23 at Smoke Rise to the Rt. 23 at Smith Mills, Kinnelon Twp.)
- **Rockaway Creek N. Br.** (Tewksbury Twp.)
- **Saddle River\*** (state line to Lake St., Upper Saddle River Borough)
- **Spring Mills Brook** (Holland Twp.)
- **Van Campens Brook** (upper waterfall in Van Campens Glen, located approx. 0.8 miles upstream of Old Mine Road, to Delaware River, Del. Water Gap Nat. Rec. Area)
- **Wanaque River** (Wanaque Reservoir dam downstream to Wanaque Ave., Pompton Lakes Borough)

\* Saddle River is outside the Brook Trout Conservation Zone therefore a 9 inch limit for brook trout applies. and a daily limit of 2 trout in total (Brook, Brown, and Rainbow Trout combined).

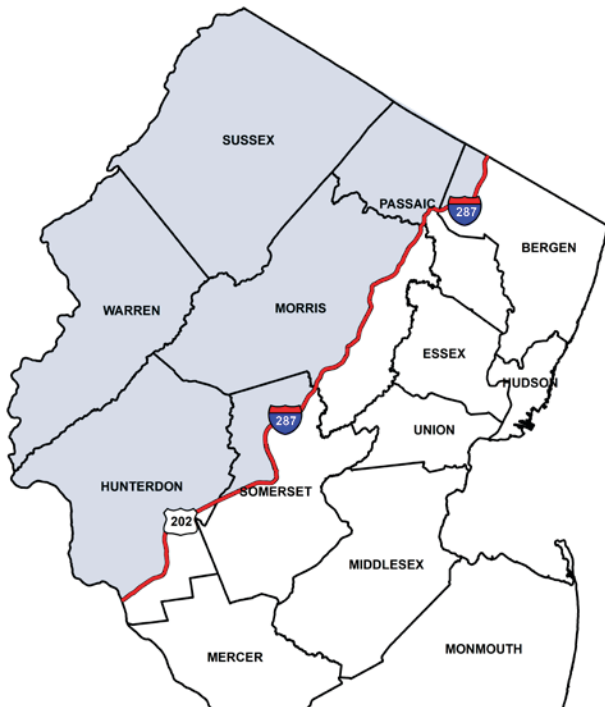


### Trout Lakes

| TROPHY TROUT LAKES                    |   |                                     |  |               |
|---------------------------------------|---|-------------------------------------|--|---------------|
| Waterbody (County)                    | Species   | Season                              | Minimum Size   | Daily Limit   |
| Merrill Creek Reservoir<br>(Warren)   | Brown & Rainbow Trout (and their hybrids)<br>and Landlocked Atlantic Salmon | Open year round                     | 15 inches  | 2 combined    |
|                                       | Lake Trout  | Jan. 1–Sept. 15                     | 15 inches  | 2             |
|                                       |   | Sept. 16–Nov. 30                    | Catch and release only   |               |
|                                       |   | Dec. 1–Dec. 31                      | 15 inches  | 2             |
| Round Valley Reservoir<br>(Hunterdon) | Brown & Rainbow Trout (and their hybrids)                                   | Open year round                     | 15 inches  | 2 combined    |
|                                       | Lake Trout  | Jan. 1–Sept. 15                     | 15 to less than 24 inches<br>AND<br>greater than or equal to 24 inches | 6<br>AND<br>1 |
|                                       |   | Sept. 16–Nov. 30                    | Catch and release only   |               |
|                                       |   | Dec. 1–Dec. 31                      | 15 to less than 24 inches<br>AND<br>greater than or equal to 24 inches | 6<br>AND<br>1 |
| HOLDOVER TROUT LAKES                  |   |                                     |  |               |
| Waterbody (County)                    | Species   | Season                              | Minimum Size   | Daily Limit   |
| Clinton Reservoir (Passaic)           | Brown & Rainbow Trout<br>and their hybrids                                  | Jan. 1– <b>March 14</b>             | 9 inches   | 2             |
| Lake Aeroflex* (Sussex)               |   | <b>March 15</b> –April 10 at 8 a.m. | Catch and release only   |               |
| Lake Wawayanda* (Sussex)              |   | April 10 at 8 a.m.–May 31           | 9 inches   | 4             |
| Sheppard Lake (Passaic)               |   | June 1–Dec. 31                      | 9 inches   | 2             |
| Tilcon Lake* (Morris)                 | Landlocked Atlantic Salmon  | Jan. 1– <b>March 14</b>             | 12 inches  | 2             |
| White Lake (Warren)                   |   | <b>March 15</b> –April 10 at 8 a.m. | Catch and release only   |               |
| *Stocked with salmon                  |   | April 10 at 8 a.m.–Dec. 31          | 12 inches  | 2             |

### Brook Trout Conservation Zone

All Brook Trout caught within the zone must be immediately released



# Trout Stocked Water

**NJ Fishing license required**  
NJ Trout stamp required for trout fishing

**Aguas Surtidas con Trucha**  
Para pescar es necesario una licencia de NJ  
Una estampilla de trucha de NJ es necesaria para pescar trucha

[www.NJFishandWildlife.com](http://www.NJFishandWildlife.com)

# Fish Identification

## NEW JERSEY FRESHWATER FISHES



Brook Trout



Rainbow Trout



Brown Trout



Lake Trout



Landlocked Atlantic Salmon



Northern Pike



Muskellunge



Chain Pickerel



Redfin Pickerel



Walleye



White Perch



Yellow Perch



Striped Bass



Hybrid Striped Bass



White Sucker



Common Carp

Illustrations: Duane Raver/USFWS





**Largemouth Bass**



**Smallmouth Bass**



**Redbreast Sunfish**



**Pumpkinseed Sunfish**



**Bluegill Sunfish**



**White Crappie**



**Black Crappie**



**Brown Bullhead**

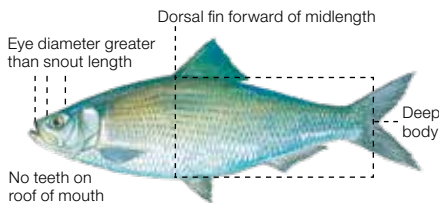


**Channel Catfish**




**White Catfish**


### Herring




**Alewife**




**Atlantic Herring**



**Gizzard Shad**



**American Shad**



**Blueback Herring**











**Hickory Shad**

Alewife, American Shad, Blueback Herring and Hickory Shad illustrations ©Duane Raver; Atlantic Herring illustration ©Victor Young/NH. Fish and Game Department; Gizzard Shad illustration courtesy of Texas Parks and Wildlife Department ©2012.

# Fishing Regulations

## SIZE, SEASON AND CREEL LIMITS






Certain waters are closed to fishing for all species from March 22 to April 10, 2021 at 8 a.m. because of trout stocking. Refer to pages 18–20 for complete lists and exceptions. Regulations in red are new this year. For Delaware River and Greenwood Lake, see regulations on pages 28–30.

|   | SEASON  | LOCATION  | MINIMUM SIZE                               | DAILY LIMIT |
|---|---|---|--|-------------|
| <b>LARGEMOUTH &amp; SMALLMOUTH BASS</b>   |   |   |  |             |
|    | Jan. 1–April 14<br><b>April 15–June 15</b><br>Catch & Release only<br>(all waters)<br>June 16–Dec. 31   | Statewide<br>(exceptions below)   | 12 inches                                  | 5 combined  |
| Largemouth Bass   |   | Lunker Bass Lakes:<br>Alloway, Assunpink,<br>Parvin and Delaware lakes;<br>Splitrock Reservoir            | 15 inches                                  | 3 combined  |
|    |   | Conservation Regulations:<br>Ryker Lake   | 15 inches                                  | 2 combined  |
| Smallmouth Bass   |   |   |  |             |
| <b>NORTHERN PIKE, TIGER MUSKY, MUSKELLUNGE*</b>                                     |   |   |  |             |
|    | Open year round<br>March 20–May 20 are<br>Catch & Release only for<br>Echo Lake Reservoir, Mercer Lake,<br>Mountain Lake,<br>Monksville Reservoir | Statewide   | Northern Pike:<br>24 inches                | 2           |
| Northern Pike   |   | Statewide<br>(exceptions below)   | Tiger Musky &<br>Muskellunge:<br>40 inches | 1 combined  |
|    |   | Trophy Muskie Waters:<br>Echo Lake Reservoir, Greenwood<br>Lake, Lake Hopatcong & Monksville<br>Reservoir | Tiger Musky &<br>Muskellunge:<br>44 inches |             |
| Muskellunge   |   |   |  |             |
| *IMPORTANT: trout may not be used as bait in the Pequest River drainage.            |   |   |  |             |
| <b>CHAIN PICKEREL AND REDFIN PICKEREL</b>   |   |   |  |             |
|  | Open year round   | Statewide   | 15 inches                                  | 5 combined  |
| Chain Pickerel  |   |   |  |             |
| <b>WALLEYE</b>  |   |   |  |             |
|  | Jan. 1–Feb. 28<br><b>March 1–April 30</b><br>Catch & Release only<br>May 1–Dec. 31  | Statewide   | 18 inches                                  | 3           |
| Walleye   |   |   |  |             |
| <b>STRIPED BASS (freshwater only)</b>   |   |   |  |             |
|  | March 1–Dec. 31   | Statewide   | One @ 28" to < 38"                         | 1           |
| Striped Bass  |   |   |  |             |
| <b>HYBRID STRIPED BASS (freshwater only)*</b>                                       |   |   |  |             |
|  | Open year round   | Statewide<br>(exceptions below)   | 16 inches                                  | 2           |
|   | March 1–Dec. 31   | Raritan River<br>(downstream of<br>Duke Island Park dam)  | One @ 28" to 38"                           | 1           |
| Hybrid Striped Bass   |   |   |  |             |

\*Regulations for Striped Bass may change in 2021. Check our website for updates.



Regulations in **red** are new this year.

|   | SEASON  | LOCATION  | MINIMUM SIZE  | DAILY LIMIT |
|---|---|---|---|-------------|
| AMERICAN SHAD   |   |   |   |             |
| <br>American Shad  | Open Year Round<br>Season Closed in all other fresh waters  | Delaware River Mainstem<br>(see regulations on page 28) | —   | 3           |
| CHANNEL CATFISH   |   |   |   |             |
| <br>Channel Catfish  | Open year round   | Statewide   | 12 inches   | 5           |
| CRAPPIE (BLACK AND WHITE)   |   |   |   |             |
| <br>Crappie  | Open year round   | Statewide   | 8 inches  | 10 combined |
| SUNFISH AND ALL OTHER SPECIES WITH NO SPECIFIED CREEL LIMITS  |   |   |   |             |
| <br>Rock Bass, White Perch,<br>Yellow Perch, Sunfish (see below for sunfish<br>exceptions), Bullheads, White Catfish,<br>Suckers, Carp, Bowfin, Pumpkinseed and all other<br>species with no specified creel limit. | Open year round   | Statewide<br>(exceptions below)                         | No minimum size   | 25 combined |
|   |   | Conservation Regulation<br>Ryker Lake                   | Sunfish: 7 inches   | 10 combined |
|   |   |   | Yellow Perch:<br>No minimum size                                | 10          |
|   |   | Conservation Regulation<br>Rainbow Lake (Salem Co.)     | Sunfish: 7 inches   | 10 combined |
| BANDED, BLACKBANDED, BLUESPOTTED AND MUD SUNFISH  |   |   |   |             |
| <br>Banded Sunfish*      Blackbanded Sunfish*<br>Bluespotted Sunfish*      Mud Sunfish   | Closed  | Statewide   | Protected   | 0           |
| * Illustrations by Ted Walke, PA Fish and Boat Commission   |   |   |   |             |
| FRESHWATER BAITFISH (See page 31 for complete description of gear types and restrictions)   |   |   |   |             |
| American Eel, Banded Killifish, Creek Chub,<br>Fallfish, Fathead Minnow, Gizzard Shad, Golden<br>Shiner, Margined Madtom, Mummichog, and<br>Tadpole Madtom. For Herring, Alewife and<br>Blueback—see <i>Baitfish Regulations</i> (page 31).   | Open year round<br><br><b>Exceptions</b> In trout stocked waters baitfish<br>may only be taken with hook and line: from<br>April 10 to June 15, or in waters open to<br>fishing during the pre-season closure, from<br>March 22 to June 15. | Statewide   | No minimum<br><br><b>Exception</b><br>American Eel:<br>9 inches | 35 combined |

# Delaware River

## 2021 REGULATIONS

Bill Klimas

| Species  | Open Seasons               | Minimum Length         | Daily Limit            |
|--|----------------------------|------------------------|------------------------|
| Bass, Largemouth & Smallmouth                                  | Jan. 1–April 16            | 12 inches              | 5 combined             |
|  | April 17–June 18           | Catch and release only | Catch and release only |
|  | June 19–Dec. 31            | 12 inches              | 5 combined             |
| Eel, American  | Open year round            | 9 inches               | 25                     |
| Herring, Alewife and Blueback                                  | Closed                     | —                      | —                      |
| Muskellunge & Hybrids  | Open year round            | 40 inches              | 1                      |
| Pickereel, Chain   | Open year round            | 12 inches              | 5                      |
| Pike, Northern   | Open year round            | 24 inches              | 2                      |
| Shad, American*  | Open year round            | No minimum             | 3                      |
| Shad, Hickory  | Closed                     | —                      | —                      |
| Striped Bass & Hybrids**<br>(upstream of Calhoun St. Bridge)   | March 1–Dec. 31            | One @ 28" to < 38"     | 1                      |
| Striped Bass & Hybrids**<br>(downstream of Calhoun St. Bridge) | March 1–30                 | One @ 28" to < 38"     | 1                      |
|  | June 1–Dec. 31             |                        |                        |
| Sturgeon, Atlantic and Shortnose                               | Closed                     | —                      | —                      |
| Trout  | April 17 at 8 a.m.–Oct. 15 | No minimum             | 5                      |
| Walleye  | Open year round            | 18 inches              | 3                      |
| Channel Catfish  | Open year round            | 12 inches              | 5                      |
| All Other Freshwater Species                                   | Open year round            | No minimum             | 25                     |
| Baitfish   | Open year round            | No minimum             | 50                     |

Regulations in red are new this year.

\* Due to serious declines in American Shad numbers, the taking of American Shad, except for the Delaware River, is prohibited.

\*\* Pennsylvania allows anglers to harvest a daily limit of two striped bass measuring 21 to less than 24 inches for a two month period from April 1 through May 31 from the Calhoun St. Bridge in Trenton downstream to the Pennsylvania state line. New Jersey still has a closed season. Anglers fishing the Delaware River from the New Jersey shoreline, or returning to New Jersey by boat and/or car in April and May must abide by New Jersey's striped bass regulations. Possession of striped bass in New Jersey is illegal during this time period. **Anglers should be aware that there are differing size limits and seasons for striped bass for each of the three states bordering the Delaware River. Anglers must obey the regulations for the particular state where they land (catch) striped bass. Regulations for Striped Bass may change in 2021. Check our website for updates.**



### Fishing The Delaware River

#### Regulation Notices

The Delaware River is a boundary water shared by Pennsylvania and New Jersey with each state's border generally following the centerline of the river. Although the majority of the fishing regulations enacted by both states are identical, there are some distinct differences. Anglers fishing this river must be aware of each state's fishing regulations.

Regardless of an angler's residency or point of boat launching, all are required to comply with the regulations of the state in which they are fishing. An angler fishing—or in possession of fish—between the centerline of the river and the New Jersey shoreline must comply with the New Jersey fishing regulations. An angler fishing—or in possession of fish—between the centerline of the river and the Pennsylvania shoreline must comply with the Pennsylvania fishing regulations.

The reciprocal agreement regarding fishing licenses remains in effect and anglers may continue to fish from shoreline to shoreline in the Delaware River between Pennsylvania and New Jersey using either state's fishing license. Information on each state's fishing regulations can be found at [www.fishandboat.com](http://www.fishandboat.com) and [www.NJFishandWildlife.com](http://www.NJFishandWildlife.com). It is incumbent upon anglers to determine in which state they are currently fishing, taking into account that in areas where the river splits, such as around islands, the boundary is clearly and legally defined to one side of the island or another.

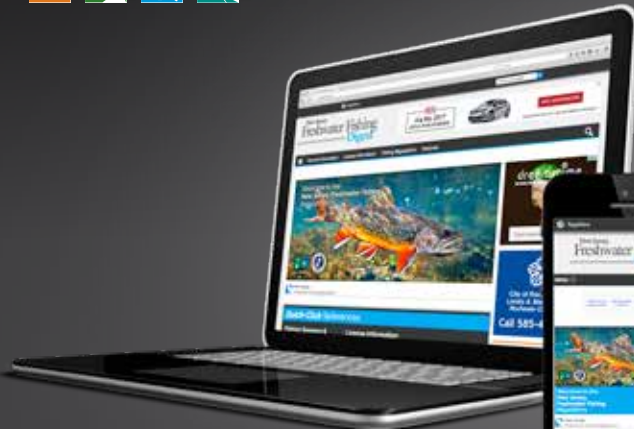
All anglers are reminded to comply with each state's marine registry requirements when angling for or catching anadromous species such as striped bass, river herring or shad in the tidal portions of the Delaware River.

- New Jersey and Pennsylvania fishing licenses are both recognized when fishing the Delaware River from a boat or either shoreline. This applies to the main stem of the river only.
- Anglers may launch a boat from either shore and on return, may have in possession any fish which may be legally taken according to the regulations of the state where the landing is made.

- No more than **three** rods, each with one line, or two hand lines—or one of each—may be used. No more than three single hooks or three treble hooks per line.
- To protect spawning striped bass, from the Calhoun Street bridge near Trenton downstream to the Commodore Barry Bridge at Bridgeport, non-offset circle hooks must be used when using bait with a #2 sized hook or larger, from April 1 to May 30.\*
- **The use of crayfish, clams, mussels, reptiles or amphibians as bait is prohibited within the Delaware Water Gap Natural Recreation Area, unless it is a commercially produced, preserved and packaged product.**
- Spears (not mechanically propelled) and bow and arrows may be used to take carp, catfish, shad and suckers except within 825 feet of an eel weir. A valid fishing license is required.
- Baitfish may be taken and possessed for personal use and are not to be bartered or sold. **Alewife or Blueback Herring may not be taken at any time.**
- A Delaware fishing license is required for anglers aged 16 and over fishing the Delaware Bay and Delaware River between the upstream tip of Artificial Island and the Delaware-Pennsylvania state line. In that section of the river, the Delaware state boundary extends to the New Jersey shoreline. However, when fishing from shore in New Jersey along that section of the river, a Delaware fishing license is not required. Delaware fishing license information can be found at [www.dnrec.delaware.gov/fw/fisheries/pages/fishinginfo.aspx](http://www.dnrec.delaware.gov/fw/fisheries/pages/fishinginfo.aspx).
- A listing of fishing access locations along the Delaware River is available at Fish and Wildlife's website, [NJFishandWildlife.com](http://NJFishandWildlife.com), under Freshwater Fishing.
- Delaware River Basin Commission recreation maps are available for \$10.70. For online ordering information visit [nj.gov/drbc/basin/recreation/](http://nj.gov/drbc/basin/recreation/).
- Information for the Delaware Water Gap National Recreation Area is available online at [www.nps.gov/dewa](http://www.nps.gov/dewa).

\*Regulations for striped bass may change in 2021. Check our website [NJFishandWildlife.com/njregs.htm#marine](http://NJFishandWildlife.com/njregs.htm#marine) for updates.

The most up-to-date regulations online.



eRegulations.com

# Greenwood Lake

## 2021 REGULATIONS

| Species                                    | Open Seasons     | Minimum Length         | Daily Limit   |
|--|------------------|------------------------|---|
| Bass, Largemouth & Smallmouth              | Jan. 1–June 15   | Catch and release only |   |
|  | June 16–Dec. 1   | 12 inches              | 5 combined  |
|  | Dec. 1–Dec. 31   | Catch and release only |   |
| Catfish, Channel                           | Open year round  | 12 inches              | 5   |
| Crappie, Black & White                     | Open year round  | 8 inches               | 10 combined   |
| Muskellunge & Hybrids                      | Open year round  | 44 inches              | 1   |
| Perch, Yellow                              | Open year round  | No minimum             | 50  |
| Pickereel, Chain                           | Open year round  | 15 inches              | 5   |
| Sunfish                                    | Open year round  | No minimum             | 50 combined   |
| Walleye                                    | Jan. 1–Feb. 28   | 18 inches              | 3   |
|  | March 1–April 30 | Catch and release only |   |
|  | May 1–Dec. 31    | 18 inches              | 3   |
| Herring, Alewife (landlocked) and blueback | Open year round  | 6 inches maximum       | 35<br>Any unused herring must be returned to Greenwood Lake upon conclusion of the angler's fishing trip. Herring may not be transported away from the lake's shoreline by any mechanism and may not be sold. |
| All Other Species                          | Open year round  | No minimum             | No limit  |

- New York and New Jersey fishing licenses are both recognized anywhere on the lake or along the shoreline.
- Fishing is permitted 24 hours a day.
- In compliance with New York regulations, only certified virus-free baitfish may be transported to, or used on, the portion of Greenwood Lake owned by the State of New York. Anglers are urged to use only certified virus-free baitfish when fishing any portion of Greenwood Lake.
- Bow and arrow fishing for all carp, sucker, herring, catfish and eel is permitted. **Crossbows are NOT allowed at Greenwood Lake.** A valid fishing license is required.
- No more than five tip-ups and two hand-held devices may be used when ice fishing. All devices that are not hand held must be plainly marked with the name and address of the angler.

## 2021 New Jersey Musky School

### You don't want to miss the annual Musky School on Lake Hopatcong offered by Muskies Inc!

Learn how to catch these elusive fish. This course offers informative tips and techniques to help any musky angler—beginner to experienced angler—catch more muskies.

Learn from our seasoned veteran anglers. In the morning, classroom-style sessions will orient anglers on locations to fish, forage base, lure presentations, fishing tactics and more. Later in the day, participants will be on the water in a fully-equipped boat to pursue muskies with a personal instructor. This 6-hour course includes a shore lunch. This is a catch and release event. Muskies Inc. is a non-profit organization. This is a fundraising event. All proceeds benefit the New Jersey musky fishery.

### May 15, 2021 on Lake Hopatcong

Fee: \$385 includes one-year membership to Muskies Inc. Contact Ralph C. via e-mail at [muskyschool@gmail.com](mailto:muskyschool@gmail.com). For more information, visit [www.MuskiesInc.org](http://www.MuskiesInc.org) and [www.mi22.com](http://www.mi22.com). Like us on Facebook at **Muskies Inc Chapter 22-New Jersey**.



Musky School participant Jordan Apgar with a 40-plus inch Musky caught that day!



Join us for Musky School to see what the excitement is all about!

Steve Somavaca

See separate regulations for Delaware River (page 28).

For marine waters, see the *New Jersey Marine Digest*. Regulations in red are new this year.

## Baitfish Regulations

### BAITFISH SPECIES

**Baitfish species:** American Eel, Banded Killifish, Creek Chub, Fallfish, Fathead Minnow, Gizzard Shad, Golden Shiner, Margined Madtom, Mummichog, and Tadpole Madtom. For Herring, Alewife and Blueback—see below.

| Season   | Location  | Minimum Size  | Daily Limit  |
|--|---|---|--|
| Open year round<br><br>Exception: In trout stocked waters baitfish may be taken only with hook and line: from April 10 to June 15, or in waters open to fishing during the pre-season closure, from March 22 to June 15. | Statewide (fresh waters)  | No minimum size<br>Exception<br>American eel:<br>9 inches | 35 per day,<br>species combined  |
| Herring,<br>Alewife and Blueback   | All freshwater streams, rivers and marine waters  | CLOSED  | Possession, take or attempt to take herring PROHIBITED   |
|  | Freshwater lakes in Morris, Passaic, Sussex, and Warren counties and Spruce Run Reservoir (Hunterdon) | 6 inches maximum  | 35<br>Any unused herring must be returned to the water upon conclusion of the angler's fishing trip. Herring may not be transported away from the shoreline of these lakes by any mechanism. They may not be sold. |
|  | All other freshwater lakes (regardless of ownership)  | CLOSED  | Only purchased herring, no greater than 6 inches, may be possessed. Receipt of purchase, dated within 7 days, must be in possession.   |

**Notes:** Any person with a valid fishing license (or those under 16 and residents 70 years or older) may take baitfish in fresh waters. Possession limit is one day's limit, regardless of the intent to use these fish. Baitfish may be taken from the fresh waters of the state in numbers greater than 35 per day, in lakes over 250 acres, under a special permit issued by Fish and Wildlife at its discretion. Contact (908) 236-2118 for application information.

| GEAR          | GEAR DESCRIPTION   |
|---------------|--|
| Seine         | Not over 50 feet long in ponds and lakes over 100 acres; in all other waters not over 30 feet in length.<br><b>Exception:</b> In trout-stocked waters and special regulation trout areas a seine may not be more than 10 feet in length and 4 feet in depth. |
| Minnow Trap   | Not larger than 24 inches in length with a funnel mouth no greater than 2 inches in diameter.  |
| Umbrella Net  | No greater than 3.5 feet square.   |
| Dip Net       | Not more than 24 inches in diameter; may be used only for alewife or blueback herring.   |
| Cast Net      | No greater than 8 feet in diameter; may be used only in streams that are not trout-stocked or special regulation trout areas (may not be used in lakes).   |
| Hook and Line | Maximum of nine single hooks or three hooks with three burrs per contrivance on all waters except the Delaware River where only three single hooks are permitted.  |

## Turtle and Frog Regulations

| SPECIES                  | SEASON                                   | LOCATION  | MINIMUM SIZE | DAILY LIMIT          |
|--------------------------|--|-----------|--------------|----------------------|
| Snapping Turtle          | April 1–May 14<br>July 1–October 31      | Statewide | 12 inches    | 1 per day            |
| Bull Frog and Green Frog | January 1–March 31<br>July 1–December 31 | Statewide | No minimum   | 15 per day, combined |

### MEANS OF TAKE

Snapping turtles may only be taken in fresh waters of the state. **See page 32 for established fishing license boundary lines that designate between fresh and marine waters.** Any person with a valid fishing license or those entitled to fish without a license may take snapping turtles, bull frogs, and green frogs by means of spears, traps, hook and line, dip nets (not more than 24 inches in diameter), or by hand. They may NOT be sold unless taken under a Commercial Harvest Permit. Bull frogs, and green frogs may be taken in numbers greater than the daily limit under a Commercial Harvest Permit issued by Fish and Wildlife at its discretion. The commercial harvest of snapping turtles is closed to new harvesters. Existing harvesters may contact (609) 984-0530 for application information.

## Motor Boat Registration and Title Requirements

NJ Motor Vehicle Commission (MVC)

### Registration

Most boats must be registered to operate on New Jersey waterways.

- All titled boats must be registered also.
- **Any boat (including jet skis and non-titled watercraft), mechanically propelled (incl. electric motors), regardless of length, must be registered.**
- Boats greater than 12 feet in length, regardless of propulsion means, must be titled and registered at an MVC office.

Boats and marine equipment which **need not** be registered:

- Those not based in New Jersey or operating here less than 180 consecutive days that are operating under a federally-approved numbering system from another state
- Ship's lifeboats
- Non-motorized vessels used exclusively on small lakes and ponds on private property
- Racing vessels with New Jersey State Marine Police permit
- Non-motorized inflatable device, surfboard, racing shell, dinghy, canoe or kayak
- Non-motorized vessel less than 12 feet in length

### Title

For use on New Jersey waterways, all boats more than 12 feet in length must be titled, with the exception of ship's lifeboat, canoe, kayak, inflatable, surfboard, rowing scull, racing shell, tender/dinghy used for direct transportation between a vessel and shore for no other purposes.

### Boat Operator License (MVC)

An operator license is required to operate power vessels on fresh, non-tidal waters such as lakes, creeks and rivers. (Minimum age 16 years; with certain exceptions.)

### For More Information:

New Jersey Motor Vehicle Commission  
(888) 486-3339 toll free in NJ or  
(609) 292-6500 from out-of-state  
[www.nj.gov/mvc/vehicles/boating.htm](http://www.nj.gov/mvc/vehicles/boating.htm)

### Boat Safety Certificate (NJSP)

A boat safety certificate (from an **approved** boat safety course; see NJSP website, below) is required to operate a personal watercraft or power vessel, including electric motors, in NJ waters (tidal and non-tidal).

### New Jersey State Police (NJSP)

(609) 882-2000  
[www.njsp.org/marine-services/](http://www.njsp.org/marine-services/)



# Fishing License Boundary Lines

## 2021 REGULATIONS

A fishing license is required to fish the fresh waters of the state. Locations listed below mark the change from salt water (license not required) to fresh water. A fishing license is required at—and upstream of—these locations. Snapping turtles may only be taken from fresh waters of the state.

### ATLANTIC COUNTY

Absecon Creek—Dam at Lower Atlantic City Reservoir  
Great Egg Harbor River—Power lines at confluence of Gravelly Run  
Middle River—None—all saline water  
Mullica River—Line between Seventh Ave., Sweetwater, and ramp at Crowleys Landing  
Nacote Creek—Port Republic dam  
Patcong Creek—Bargaintown Lake dam  
South River—Power lines immediately below Rt. 50  
Tuckahoe River—First northerly tributary downstream of Rt. 49 bridge (McNeals Branch)

### BERGEN COUNTY

Hackensack River—Cedar Lane Bridge between Hackensack and Teaneck  
Hudson River—None—all saline water  
Passaic River—Required whole length

### BURLINGTON COUNTY

Assisunk Creek—Required whole length  
Bass River State—Fir Bridge on Stage Rd. in Bass River State Forest  
Batsto River—Required whole length  
Blacks Creek—Required whole length  
Crosswicks Creek—Required whole length  
Delaware River—Required whole length  
Mullica River—Line between Seventh Ave., Sweetwater, and ramp at Crowleys Landing  
Pennsauken Creek—Required whole length  
Pompeston Creek—Required whole length  
Rancocas Creek—Required whole length  
Swedes Run—Required whole length  
Wading River—Charcoal Landing, Chips Folly Campground

### CAMDEN COUNTY

License required on Delaware River and all other waters

### CAPE MAY COUNTY

Bidwells Creek—None—all saline water  
Cedar Swamp Creek—None—all saline water  
Dennis Creek—None—all saline water  
East Creek—100 ft. below East Creek Lake dam, Eldora  
Tuckahoe River—First northerly tributary downstream of lower Rt. 49 bridge (McNeals Br.)  
West Creek—100 feet below West Creek Lake dam (Pickle Factory Pond)

### CUMBERLAND COUNTY

Andrews Creek—None—all saline water  
Back Creek—None—all saline water  
Cedar Creek—100 ft. downstream of Cedar Lake dam  
Cohansey River—Rt. 49 bridge at Bridgeton  
Dividing Creek—Rt. 555 bridge  
Fishing Creek—None—all saline water  
Fortescue Cr./Branch of Oranoken Cr.—None—all saline water  
Manumuskin Creek—Required whole length  
Maurice River—Mouth of Manumuskin Creek near Port Elizabeth  
Menantico Creek—Required whole length  
Mill Creek—Tributary of Cohansey—Rt. 553 bridge, Fairton  
Muskee Creek—S. side of bridge on Weathersby Rd.  
Nantuxent Creek (Pages Run)—Rt. 553 north of Frames Corner  
Oranoken Creek—Whitcar Mill, North of Beaver dam  
Oyster Creek—None—all saline water  
Riggins Ditch—Rt. 47 bridge

Sow and Pigs Branch Nantuxent—None—all saline water  
Stow Creek—Buckhorn Rd. bridge, Jericho  
Straight Creek—None—all saline water  
West Creek—100 ft. below West Creek Lake dam (Pickle Factory Pond)

### ESSEX COUNTY

Passaic River—Erie Railroad bridge between Newark (at Verona Ave.) and Kearny  
Peddie Ditch—None—all saline water

### GLOUCESTER COUNTY

Big Timber Creek—Required whole length  
Delaware River—Commodore Barry bridge at Bridgeport  
Mantua Creek—Required whole length  
Oldmans Creek—Rt. 295 bridge  
Raccoon Creek—Required whole length  
Woodbury Creek—Required whole length

### HUDSON COUNTY

Hackensack River—None—all saline water  
Hudson River—None—all saline water  
Passaic River—Railroad bridge between Newark (at Verona Ave.) and Kearny

### HUNTERDON COUNTY

License required on Delaware River and all other waters

### MERCER COUNTY

License required on Delaware River and all other waters

### MIDDLESEX COUNTY

Cheesequake Creek—Dam at Cheesequake Lake, Cheesequake State Park  
Lawrence Brook—N.J. Turnpike bridge, East Brunswick  
Raritan River—Landing Lane bridge, New Brunswick  
South River—Rt. 527 bridge (New Brunswick Old Bridge Tpk.)  
Woodbridge River—N.J. Turnpike bridge

### MONMOUTH COUNTY

Black Creek—Spillway at Ocean Rd.  
Branchport Creek—Mouth of Turtle Mill Brook  
Deal Lake—Top of dam  
Hockhockson (Pine) Brook—Garden State Parkway northbound bridge  
Little Silver Creek—Little Silver Creek Brook  
Manasquan River—Bennetts bridge, Manasquan Wildlife Management Area  
Matawan Creek—Lefferts Lake dam  
Oceanport Creek—Mouth of Husky Brook  
Parkers Creek—Mouth of Parkers Creek Brook  
Shark River—Remsen Mills Rd.  
Swimming River—Swimming River Rd. bridge  
Wreck Pond Creek—Rt. 71 bridge

### MORRIS COUNTY

License required on all waters

### OCEAN COUNTY

Beaver Dam Creek—Rt. 88 bridge  
Cedar Creek—Rt. 9 bridge  
Cedar Run—Rt. 9 bridge  
Dinner Point Creek—None—all saline water  
Double Creek—None—all saline water  
Forked River—All branches Rt. 9  
Gunning River—None—all saline water  
Jakes Branch—Above Atlantic City Blvd.  
Jeffreys Creek—Ocean Gate Rd. to Ocean Gate  
Kettle Creek—Rt. 549 bridge

Lake of the Lilies—Entire lake  
Long Swamp Creek—Washington St. bridge, Toms River  
Manahawkin Creek—Dams for Manahawkin WMA impoundments bayside  
Metedeconk River—Rt. 70 bridge, Laurelton  
Mill Creek—Mouth of Creek at lagoons in Beach Haven West  
Mill Creek—Pine Beach—Ocean Gate Road  
Oyster Creek—Rt. 9 bridge  
Parkers Run—None—all saline water  
Potters Creek—None—all saline water  
Stouts Creek—None—all saline water  
Stouts Creek S. Br.—Bayside East Parkway  
Toms River—Garden State Parkway, northbound bridge  
Tuckerton Creek—Dam at Rt. 9 bridge  
Waretown Creek—Rt. 9 bridge  
West Creek—Rt. 9 bridge

### PASSAIC COUNTY

License required on all waters

### SALEM COUNTY

Alloway Creek—Rt. 540 bridge at Alloway  
Black Ditch—None—all saline water  
Delaware River—None—all saline water  
Fishing Creek—None—all saline water  
Hope Creek—None—all saline water  
Mad Horse Creek—None—all saline water  
Mill Creek—None—all saline water  
Oldmans Creek—Rt. 295 southbound bridge  
Salem River—Dupont dam near Cedar Crest Manor  
Salem Canal—Dam at Deepwater  
Stow Creek—Buckhorn Rd. bridge, Jericho  
Straight Ditch—None—all saline water

### SOMERSET COUNTY

License required on all waters

### SUSSEX COUNTY

License required on Delaware River and all other waters

### UNION COUNTY

Elizabeth River—West Grand St., Elizabeth  
Great Ditch—None—all saline water  
Morses Creek—Old Morses Mill Rd.  
Oyster Creek—None—all saline water  
Peddie Ditch—None—all saline water  
Piles Creek—None—all saline water  
Rahway River—Lawrence St. (Rt. 514), Rahway

### WARREN COUNTY

License required on Delaware River and all other waters

## Important Footnotes

1. Absence of a river, creek, brook or other waterway from this list does not make it exempt from requiring a license to fish the fresh waters.
2. Names of waters conform to those given on the United States Geological Survey 7.5 Minute Topographic Series Maps.

Regulations in red are new this year.

**REGULATIONS FOR USE** of wildlife management areas (WMAs) are established by the Division of Fish and Wildlife with penalties of not less than \$50 nor more than \$1,500. A second violation of any WMA regulation will result in a five-year loss of all sporting licenses and privileges.

Information on these regulations and permit applications may be obtained by writing to New Jersey Division of Fish and Wildlife, MC501-03, P.O. Box 420, Trenton, NJ 08625-0420.

Fish and Wildlife may revoke any permit or other authorization issued for violation or due cause.

**The following are prohibited: camping, swimming, picnicking, geocaching, dumping, cutting or damaging vegetation, removing timber or firewood, alcoholic beverages and fires.**

## Restricted Hours

Wildlife Management Areas are closed from 9 p.m. until 5 a.m. unless engaged in lawful hunting, fishing or trapping activities.

Special permission may be granted for Fish and Wildlife approved activities.

## Motor Vehicles

No person shall operate an unregistered vehicle on roads under the control of the Division of Fish and Wildlife. All motor vehicles are restricted to established public roads and parking areas.

The use of dog sleds and dog carts, off-road vehicles, ATVs, trailbikes or snowmobiles is prohibited on all wildlife management areas unless authorized by Fish and Wildlife.

## Target Practice

Only archery, shotgun, muzzleloading shotgun, muzzleloading rifle, air gun (.177 and .22) and modern rifle  $\leq$  .30 caliber rifle shooting is allowed in designated hunter training ranges according to posted regulations at the training area. Other target practice is allowed only with permission from the Division of Fish and Wildlife. For range information, visit our website: See *Hunter Training Areas*, NJFishandWildlife.com/ranges.htm.

## Field Trials

Permits for use of wildlife management areas for running of field trials may be granted by Fish and Wildlife. Apply for a permit by calling (609) 259-2132.

## Dog Training and Exercising

Dogs may be exercised or trained on any WMA from Sept. 1 to April 30. All dogs must be properly licensed. Select WMAs with designated dog training areas also permit dogs to be exercised or trained from May 1 to Aug. 31. For more information, see the *New Jersey Hunting and Trapping Digest* or call (609) 984-0547.

## Outboard Motors

Only electric motors are allowed on freshwater lakes and ponds owned by New Jersey Division of Fish and Wildlife with the exception of Union Lake, where outboard motors not exceeding 10 hp. may be used. On Prospertown Lake, only manually operated boats and canoes are allowed.

## Horseback Riding

Horseback riding is allowed on designated WMAs only by permit from the Division of Fish and Wildlife. Apply online at [www.NJ.WildlifeLicense.com](http://www.NJ.WildlifeLicense.com). Horseback riding permits should be displayed on outer clothing while riding. For more information on horseback riding permits, call (609) 259-2132.

## Fishing Tournament

Any club or organization that would like to use a New Jersey wildlife management area for fishing tournaments must apply for and secure a permit from Fish and Wildlife. No fee is required. Applications will be accepted in January at Fish and Wildlife's Central Region Office, One Eldridge Rd., Robbinsville, NJ 08691 at (609) 259-6964.


## Boat Ramp Maintenance Permit

Any vehicle used to transport or launch a vessel or water conveyance on the following WMAs must have affixed to the lower corner of the driver's side rear window a boat ramp maintenance permit, or

a photocopy of a valid hunting, fishing or trapping license. Be sure your Conservation ID number is clearly displayed; all other personal information may be blacked out for reasons of privacy.

The boat ramp maintenance permit fee is \$15, available from a license agent or at Fish and Wildlife's Internet sales site, [www.NJ.WildlifeLicense.com](http://www.NJ.WildlifeLicense.com).

Residents 70 years and older are not required to obtain a boat ramp maintenance permit and need no license, but must affix to their window proof of age, such as a former license displaying your date of birth.

1. Round Valley Angler Access
2. Assunpink
3. Dennis Creek
4. Tuckahoe
5. Mad Horse Creek
6. Union Lake
7. Menantico Ponds
8. Prospertown Lake 

## State Police Marine Law Enforcement Stations

|                        |                |
|------------------------|----------------|
| Bivalve .....          | (856) 785-1330 |
| North Wildwood .....   | (609) 522-0393 |
| Atlantic City.....     | (609) 441-3586 |
| Burlington .....       | (609) 387-1221 |
| Ocean.....             | (609) 296-5807 |
| Point Pleasant .....   | (732) 899-5050 |
| Monmouth Station ..... | (732) 842-5171 |
| Lake Hopatcong .....   | (973) 663-3400 |
| Newark Bay.....        | (973) 578-8173 |

## Create Your Own WMA Map

New Jersey Department of Environmental Protection (DEP) has a Web-based tool called NJ-GeoWeb. Those with Internet access can create maps for any Wildlife Management Area. NJ-GeoWeb provides a wealth of other environmental information, too!

This interactive program is updated on a regular basis so most of the latest information is available.

To access NJ-GeoWeb, go to the DEP's website at [nj.gov/dep/gis/geoweb splash.htm](http://nj.gov/dep/gis/geoweb splash.htm). Click on "Launch NJ - GeoWeb, then GeoWeb Profile.

Those without Internet access can request a specific wildlife management area by calling (609) 984-0547.



## Accessible Fishing Sites



For people with disabilities, visit: [NJFishandWildlife.com/sites.htm](http://NJFishandWildlife.com/sites.htm)

An Accessible Fishing Sites list is available to assist anglers whose mobility is impaired.

All sites are wheelchair-accessible except for the Musconetcong River in Morris County, where vehicle access is to the shoreline.

### Freshwater Fisheries Forums and Trout Meeting

#### North Jersey Fisheries Forum

January 23, 2021; 10 a.m., Hackettstown State Fish Hatchery

#### South Jersey Fisheries Forum

February 27, 2021; 10 a.m.,  
Batsto Village Visitor's Center in Wharton State Forest

#### Trout Meeting

March 6, 2021; 10 a.m., Pequest Trout Hatchery

**Come and share your views and recommendations for the future of freshwater fisheries in New Jersey and learn about current research, management and fish culture activities!**

The forum at Hackettstown will include a tour of the fish production facilities.

For more information or to pre-register (helpful, but not required) please call (908) 236-2118 or send an email to [NJFWFish@dep.nj.gov](mailto:NJFWFish@dep.nj.gov). Emails should include name, address, phone number and number of people attending.

Presented by NJ Department of Environmental Protection's Division of Fish and Wildlife. Go to [www.njfishandwildlife.com/bfwf\\_forums.htm](http://www.njfishandwildlife.com/bfwf_forums.htm) for updates.

Depending on the pandemic status, online virtual meetings may replace in-person events. For updates, visit our website as meeting dates approach.



### Operation Game Thief

#### Report Abuse of our Outdoor Heritage!

**1-855-OGT-TIPS**  
**(855-648-8477)**

#### 24 Hours a Day, Seven Days a Week

The person who poaches, pollutes habitat and abuses public land tarnishes the image of sportsmen and robs us of our fish and wildlife as well as tax and license dollars. You can make a difference.

#### Call OGT to report:

- Negligent use of firearms
- Over the limits for game and fish
- Commercial exploitation of fish and wildlife
- Pollution of habitat, dumping on state land
- Destruction of signs and state property
- Illegal killing, taking or possession of any wildlife

#### It's Free. It's Confidential.

#### You May Be Eligible for a Reward.

Funded by the New Jersey State Federation of Sportsmen's Clubs.

Designed to encourage sportsmen to report poaching and wildlife crimes.

### Operation Game Thief Tip-line Call Nets Violation for Over-limit of White Perch

On April 7th, 2020 a caller notified the Operation Game Thief hotline of two individuals catching and keeping what he believed to be river herring from the spillway of Lake Lenape in Mays Landing. The caller said the anglers also had been fishing the previous day, placing every fish they caught in buckets on their kayaks.



Conservation Police Lt. Craig James responded and observed that the man and woman were actually catching white perch. River herring are protected; the white perch daily limit is 25 per person. Not seeing an immediate violation, Lt. James continued to watch from a distance. After reeling in their lines, they began to paddle downstream. Lt. James called them to the bank to inspect their catch. Before the woman reached shore, she threw a plastic bag holding fish into the river. Lt. James convinced her to retrieve the bag before the river carried it away.

Each angler's license was checked and their fish counted. The woman's bucket had 35 perch, with three more in the plastic bag totaling 38 fish over the limit. Along with his legal catch of crappie and channel catfish, the man had three perch over the limit. For taking an over-limit of pan fish, ignoring the officer's order to not throw the bag plus for littering, the woman received a court-assessed fine of \$750. The man's fine was \$250 for his violation.



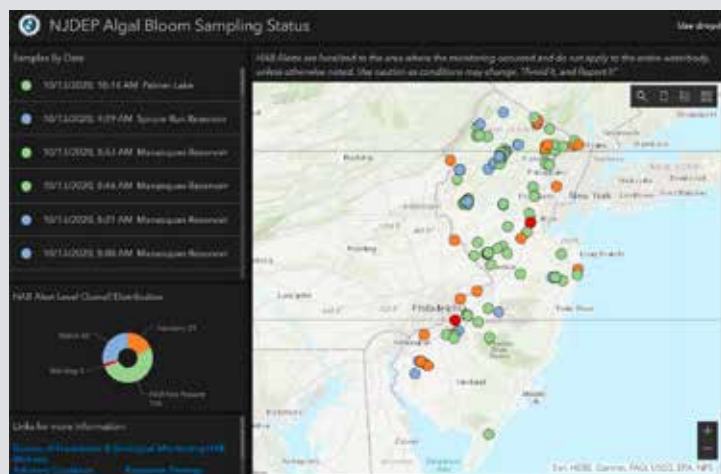


Coming in 2021, the **Wildlife Habitat Supporter Donation Program**. Check Fish and Wildlife's website for more information.

## Harmful Algal Bloom – Status Check

Stay up to date on the status of Harmful Algal Blooms (HABs) in New Jersey waters with the NJDEP Algal Bloom Sampling Status site. The easy, interactive dashboard provides current sampling results, waterbody locations and important advisory information at your fingertips. Also included are links to important HAB-related resources and a place to report a suspected HAB.

Information is updated daily at noon. Stay informed about the presence of potentially harmful algal blooms to protect you and your pets. Visit [www.nj.gov/dep/hab/](http://www.nj.gov/dep/hab/) and click on the map in the center.



# Fishing Tournament

## GOV. SURF FISHING TOURNAMENT

### DEP Action Line, 24 Hrs.

The Department has a toll-free telephone hotline number you can use to report environmental incidents, abuses, and complaints in New Jersey or impacting it.

**(877) WARN-DEP**

**(877) 927-6337**

### Make Hunting & Fishing Dreams Come True!

*Hunt of a Lifetime* is a nonprofit organization that grants hunting and fishing dreams to children, age 21 and under, who have been diagnosed with life threatening illnesses.



If you are interested in helping a child live their dream, please contact us for more information.

**Toll Free 866.345.4455 [HuntofaLifetime.org](http://HuntofaLifetime.org)**

### Mark your calendar for the Governor's Surf Fishing Tournament!

**May 2021 (Date TBD)**

#### Island Beach State Park, Seaside Park, NJ

Come celebrate the 30th year of the Governor's Surf Fishing Tournament! Enjoy a great day of surf fishing with family and friends.

The individual who catches the overall largest fish wins the "Governor's Award" and will have their name engraved on the Governor's Cup, which is permanently displayed at Island Beach State Park. Prizes are awarded to winners in a variety of age group and fish species categories.

All funds raised by the tournament go toward improving beach access, surf fishing instruction programs and equipment plus marine education and restoration projects.

The tournament is sponsored by NJDEP's Division of Fish and Wildlife and Division of Parks and Forestry, New Jersey State Federation of Sportsmen's Clubs, Jersey Coast Anglers Association and New Jersey Beach Buggy Association.

#### For more information visit:

[www.NJFishandWildlife.com/gsf.htm](http://www.NJFishandWildlife.com/gsf.htm) or call (609) 748-4347



Celebrate 30 years of family fun and great fishing at the 2021 Governor's Surf Fishing Tournament!

EST. 2004  
**J.F. GRIFFIN**  
PUBLISHING

## Showcase your business!



For advertising inquiries, please call  
**(413) 884-1001**

**Missed the printed edition?**

Ask about year-round digital opportunities.



#### If you care about:

- Wise management of fish and wildlife populations
- Protection and enhancement of natural lands and waters
- Preservation of traditional outdoor sports

#### Then get involved!

- Stay informed on issues affecting NJ sportsmen and sportswomen
- Make an impact on outdoor issues
- Meet others who share similar sporting interests
- Have fun and participate in Federation-sponsored activities: jamborees, clay target shoots, tournaments, dinners, conventions, and more!

#### Membership:

\_\_\_ \$40 Includes monthly e-newsletter and \$1 million excess liability insurance covering your sporting activities throughout the U.S. and Canada.

Name \_\_\_\_\_  
County \_\_\_\_\_ Phone \_\_\_\_\_  
Address \_\_\_\_\_  
City \_\_\_\_\_ State \_\_\_\_\_ Zip \_\_\_\_\_  
E-mail \_\_\_\_\_

Send with your check or money order to:

NJSFSC • PO Box: 10173 • Trenton, NJ 08650

Join online at

**[www.njsfsc.org](http://www.njsfsc.org)**



### Eating Fish And Crabs Caught In New Jersey Waters

Fishing provides enjoyable and relaxing recreation. Fish are an excellent source of protein and other nutrients and play a role in maintaining a healthy, well-balanced diet. Many anglers enjoy cooking and eating their own catch. However, elevated levels of potentially harmful chemical contaminants such as dioxin, polychlorinated biphenyls (PCBs), pesticides and mercury and PFOS (perfluorooctane sulfonate) have been found in certain fish and crabs in some New Jersey waters. Fish consumption advisories have been adopted to guide citizens on safe consumption practices.

To reduce exposure to harmful chemical contaminants when preparing and eating the fish species taken from the identified waters, it is essential to follow the guidelines provided. The DEP encourages you to consult the Fish Smart-Eat Smart Fish Advisory Guide or [www.FishSmartEatSmartNJ.org](http://www.FishSmartEatSmartNJ.org) when making decisions about eating recreationally caught fish and crabs.


The current list of fish consumption advisories consists of statewide, regional and water body-specific warnings for a variety of fish species and


fish consumers. The New Jersey Department of Environmental Protection and the Department of Health and Senior Services have prepared "how to" electronic pamphlets on cleaning and cooking your catch to reduce your exposure to these harmful chemicals. These e-pamphlets are downloadable in multiple languages.

Do not eat fish or shellfish from a waterbody where a **harmful algal bloom** is present. For more information, see page 35.

For a complete list of state and federal marine fish consumption advisories visit: [www.FishSmartEatSmartNJ.org](http://www.FishSmartEatSmartNJ.org)

The fish consumption advisories and Fish Smart-Eat Smart website are updated periodically and are available online or from the Division of Science and Research at (609) 984-6070 and through the Department of Health's Food and Drug Safety Program at (609) 826-4935.

Check online for fish consumption advisories on the local water body in which you fish! Go to [www.FishSmartEatSmartNJ.org](http://www.FishSmartEatSmartNJ.org) 



### NEW Interactive Map!

**One click on the waterbody where you fish takes you to any current health advisories.**




[www.FishSmartEatSmartNJ.org](http://www.FishSmartEatSmartNJ.org)



Vinnie DeStefano displays a Landlocked Salmon. Landlocks are stocked in four New Jersey lakes.

Zack Gesko

## FLY RIGHT CHARTERS



### The Lowcountry Awaits

PROFESSIONAL FISHING GUIDE  
FLY AND CONVENTIONAL

INSHORE × NEARSHORE × OFFSHORE  
Charleston, SC

(843)860-4231 × [john@flyrightcharters.com](mailto:john@flyrightcharters.com)  
[www.flyrightcharters.com](http://www.flyrightcharters.com)



## HATCHERY-SUPPORTED FISHERIES

Courtesy of the Hackettstown State Fish Hatchery 2020 production highlights.

### Muskellunge: 10–12" (9,563)

- Echo Lake Reservoir (532)
- Furnace Lake (100)
- Greenwood Lake (3,005)
- Mercer Lake (522)
- Monksville Reservoir (760)
- Mountain Lake (109)

**Surplus stocked in:**  
Delaware River

### Northern Pike: 6" (20,225)

- Budd Lake (1,888)
- Farrington Lake (2,900)
- Passaic River (3,425)
- Pompton Lake (3,073)
- Pompton River (2,460)
- Spruce Run Reservoir (6,463)

### Walleye: 2" (148,689); 4" (28,204)

- Canistota Reservoir (7,450)
- Greenwood Lake (38,836)
- Lake Hopatcong (53,700)
- Monksville Reservoir (10,897)
- Swartswood Lake (9,922)

**Surplus stocked in:**  
Delaware River

### Hybrid Striped Bass: 4" (47,092)

- Lake Hopatcong (22,195)
- Manasquan Reservoir (7,292)
- Spruce Run Reservoir (12,900)

### Landlocked Salmon: 10–14" (4,267)

- Lake Aeroflex (810)
- Merrill Creek Reservoir (650)
- Tilcon Lake (704)
- Wawayanda Lake (2,103)

### Channel Catfish: 6" (14,601)

- Ten waters

### Channel Catfish: 18"

- Seventeen waters (765)

### Channel Catfish: 25"

- Thirty-two waters (598)

**Raised with pride at the New Jersey  
Division of Fish and Wildlife's  
Hackettstown State Fish Hatchery.**

### Channel Catfish: 12"

- Sixty-two waters (10,674)



## TROUT STOCKING

Raised with pride at New Jersey Division of Fish and Wildlife's Pequest Trout Hatchery

### Spring

- Over 183,000 released for Opening Day - April 10, 2021
- Over 570,000 Rainbow Trout (avg. 10.5 inches)
- Spring stocking begins March 22, 2021
- An additional 8,000 breeders 15-21 inches (3-6 pounds)
- 85 streams and 87 lakes stocked statewide
- All 21 counties stocked
- Most waterbodies stocked at least 3 times
- Stocking continues for seven weeks following Opening Day!

### Winter

- November 21 and 23, 2021
- All large two year olds, measuring 15-16 inches
- Over 4,000 trout
- 18 lakes and ponds
- Great fishing all winter long!

**Trout Stocking Hotline**  
**(609) 633-6765**

### Fall

- Fall Stocking begins October 12, 2021
- All large, two year old trout, measuring 14-16 inches
- 21,000 trout stocked
- 36 streams, lakes and ponds
- 1,000 rainbow trout breeders, averaging 20 inches
- Great fishing till next spring!

## Trout Stocking Schedule — 2021

Scan this QR code with your mobile device to view New Jersey's 2021 trout stocking schedule or go to **NJFishandWildlife.com/trinfo.htm**



## Warmwater Fish Stocking List

Scan this QR code with your mobile device to view New Jersey's warmwater fish stocking list or go to **NJFishandWildlife.com/fish\_warmwater.htm**



**FREE Fishing Days**  
**— June 5 and Oct. 23, 2021 —**  
**No License Needed!**  
(see page 14)

## 2nd Annual Blairstown Fishing Derby

May 15, 2021 10am-2pm Rain or Shine



**FREE!!!**

**Registration Starts @9:30AM**

First 50 Kids Registered Get a Free Fishing Rod!

*Must be 16 or younger to get fishing rod*

Registration is at Footbridge Park  
2 Fishing Locations :

Footbridge Park & Blairstown Powersports  
Food and refreshments will be available for purchase. Vendors will be in the park.

Over 300 Fish to be stocked!!

Prizes for BIGGEST FISH in each age group!

To be a sponsor or for more info:

**KNOT JUST FLIES**

61 State Route 94

Blairstown, NJ 07825

knotjustflies@gmail.com

Knotjustflies.com

908-362-3474





# Skillful Angler Program

2021

The Skillful Angler Program is designed both to supplement the New Jersey Record Fish Program and to acknowledge that many anglers catch freshwater and marine fish that are not record size but are still worthy of recognition because the size and weight of the fish sufficiently tested the angler's skill. Open to resident and non-resident anglers. All fish must be caught in New Jersey waters using a hook and line during legally open seasons.

Saltwater species taken from a boat must have been caught from a boat that left from, and returned to, a New Jersey port during the same trip.

Anglers can now submit their application and photo(s) electronically! Program rules and steps to enter are found here [NJFishandWildlife.com/skflang.htm](http://NJFishandWildlife.com/skflang.htm). Anglers qualifying for a Skillful Angler award receive a certificate **along with a Skillful Angler patch** as a testament to their achievement. The Program has three main divisions: **Adult** (for anglers age 16 and older), **Junior** (under age 16) and **Catch and Release** (based on length). A clear, side-view photo that allows accurate species identification must be included with each application. Additional good quality (and high resolution) photos with the angler are welcome and appreciated.

The Skillful Angler Program recognizes different levels of fishing expertise. An angler who submits five applications of qualifying size for the same species will receive a Specialist Certificate and patch. An angler who submits five applications of qualifying fish of different species will receive a Master Certificate and patch. Catch 10 or more qualifying fish within the year, and the angler will earn an Elite Angler Certificate and patch.

For new anglers, the Program also recognizes your first fish caught *no matter the age of the angler*. Qualified anglers will receive a First Fish certificate. There are also four "Slam" categories — an Inshore Slam 1, Inshore Slam 2, Offshore Pelagics Slam and Marlin Slam. For the Inshore Slam 1, an angler must submit qualifying applications for a striped bass, bluefish and fluke. For the Inshore Slam 2, an angler must submit qualifying applications for black sea bass, tautog, and weakfish. The Offshore Pelagics Slam will be obtained if an angler submits qualifying applications for bluefin tuna, bigeye tuna, yellowfin tuna and dolphin. For the Marlin Slam, an angler must submit qualifying applications for a white marlin and a blue marlin.

Each month, the leaders of each category and species will be posted on our Skillful Angler Leader Board webpage. At the end of the year, special recognition is given to anglers who catch the largest fish in each species category. The winner of each category is sent a special certificate recognizing his/her accomplishment along with a **winner's patch** as the best of New Jersey's Skillful Anglers.


Fish must be measured from the tip of the nose (with mouth closed) to the tip of the tail. For catch and release categories, the fish must be measured and photographed alongside a ruler. For Adult/Junior Division, fish must be weighed and measured by a fishing license agent, tackle shop or authorized Fish and Wildlife fisheries biologist.

**Anglers must submit a photograph of the fish caught, alongside a ruler for clear identification**

## MINIMUM REQUIREMENTS FOR EACH FRESHWATER SPECIES

| Species                     | Adult Weight (lbs., oz.) | Junior Weight (lbs., oz.) | Catch & Release (inches) |
|-----------------------------|--------------------------|---------------------------|--------------------------|
| Largemouth Bass             | 6                        | 4                         | 21                       |
| Smallmouth Bass             | 4                        | 3                         | 19                       |
| Striped Bass Hybrid         | 8                        | 6                         | 24                       |
| Striped Bass                | 30                       | 25                        | 40                       |
| Bowfin                      | 6                        | 4                         | 25                       |
| Bullhead                    | 2                        | 1 lb., 8 oz.              | 14                       |
| Carp                        | 25                       | 20                        | 35                       |
| Channel Catfish             | 10                       | 8                         | 29                       |
| Crappie                     | 2                        | 1 lb., 8 oz.              | 14                       |
| Muskellunge                 | 20                       | 15                        | 45                       |
| Tiger Muskie                | 15                       | 10                        | 42                       |
| Yellow Perch                | 1 lb., 8 oz.             | 1                         | 13                       |
| White Perch                 | 1.8                      | 1.4                       | 14                       |
| Chain Pickerel              | 4                        | 3                         | 24                       |
| Northern Pike               | 10                       | 8                         | 34                       |
| American Shad               | 7                        | 5                         | 24                       |
| Brook Trout                 | 3                        | 2                         | 19                       |
| Brown Trout                 | 8                        | 5                         | 25                       |
| Lake Trout                  | 12                       | 8                         | 31                       |
| Rainbow Trout               | 5                        | 3 lbs., 8 oz.             | 23                       |
| Salmon, Atlantic Landlocked | 4                        | 3                         | 20                       |
| Sunfish                     | 1                        | 12 oz.                    | 9                        |
| Walleye                     | 6                        | 4 lbs., 8 oz.             | 24                       |

The New Jersey State Record Fish Program requires a separate application from this Skillful Angler Program and is based on weight alone. Scale certification documentation and a weighmaster's signature are necessary. Other rules apply. Visit Fish and Wildlife's website at [NJFishandWildlife.com](http://NJFishandWildlife.com) for a complete list of current state records.

**and measurement verification. Be sure the rule markings are legible.** All photos become the property of the NJDFW and may be used for promotional purposes. 

**To apply, go to:** [www.NJFishandWildlife.com/pdf/twfisheries/skflangapp-fresh.pdf](http://www.NJFishandWildlife.com/pdf/twfisheries/skflangapp-fresh.pdf).

**New!**

**Email your Skillful Angler entry and photo from any device!**



Jake Shapiro holds a beautiful Muskie caught while fishing with his dad, Dr. Richard Shapiro, on Mountain Lake.

Dave Vollenweider



The New Jersey Division of Fish and Wildlife's Record Fish Program honors anglers who catch the largest of select species of freshwater and saltwater fish. Record size is based on weight alone; there are no line classes. Currently there are 31 freshwater species eligible for entry into the program.


Anglers are reminded that the objective of the Record Fish Program is to increase the awareness of fishing opportunities for species that are regularly sought and routinely found in the freshwaters or off the coast of New Jersey.

Anglers should also be aware that several procedural changes are now in effect for the Record Fish Program. First, there are different applications

for freshwater and saltwater species. Second, for freshwater species, it is now mandatory that a freshwater biologist confirm the identification and weight of any potential record fish within three days of it being caught. Anglers must call Fish and Wildlife's Bureau of Freshwater Fisheries (north/central) 908-236-2118; (south) 609-259-6964, or the Hackettstown Hatchery at (908) 852-3676 (Warren County) to make arrangements. Hours are Monday–Friday, 8:30 a.m.–4:30 p.m. These offices have a certified scale on site, so an entry can be weighed and identified. Depending on the time and location of your catch, you may elect to have the fish weighed on a local certified scale, but

you must still have a freshwater biologist personally confirm the identification and weight at one of the above offices. Please note that all scale certification requirements still apply, including a valid Certificate of Inspection/Test Report and current Registration Certificate issued by the county Office of Weights and Measures.

**Entry deadline:** Applications must now be submitted no later than one month after the date of catch. All other program rules still apply.

For a complete list of state record fish or to print an application with complete program rules, visit the Division of Fish and Wildlife's website at [NJFishandWildlife.com/recfish.htm](http://NJFishandWildlife.com/recfish.htm). 

## New Jersey State Record Freshwater Sport Fish

| Species               | lbs.                               | oz. | Year | Angler             | Where Caught                   |
|-----------------------|------------------------------------|-----|------|--------------------|--------------------------------|
| Bass, Largemouth      | 10                                 | 14  | 1980 | Robert Eisele      | Menantico Sand Wash Pond       |
| Bass, Rock            | 1                                  | 5   | 1982 | Eric Avogardo      | Saddle River                   |
| Bass, Smallmouth      | 7                                  | 2   | 1990 | Carol Marciniak    | Round Valley Reservoir         |
| Bluegill              | 3                                  | 0   | 1990 | Dom Santarelli     | Farm Pond in Pennington        |
| Bowfin                | 11                                 | 8.5 | 2017 | Pierce Dopkin      | Mantua Creek                   |
| Bullhead, Brown       | 4                                  | 8   | 1997 | Gary Schmidt       | Lake of Woods, Ft. Dix         |
| Carp                  | 47                                 | 0   | 1995 | Billy Friedman     | South Branch of Raritan River  |
| Carp (Archery)        | 45                                 | 6   | 2014 | Adam Faatz         | Greenwood Lake                 |
| Carp, Grass           | 55                                 | 8   | 2011 | Jack Demsey, Jr.   | Curlis Lake                    |
| Carp, Grass (Archery) | 76                                 | 11  | 2020 | Daniel E. Sandorff | Delaware River                 |
| Catfish, Channel      | 33                                 | 3   | 1978 | Howard Hudson      | Lake Hopatcong                 |
| Catfish, White        | 14                                 | 4   | 2004 | Timothy Jasko      | Dallenbach Pond                |
| Crappie, Black        | 4                                  | 8   | 1996 | Andy Tintle        | Pompton Lake                   |
| Crappie, White        | 3                                  | 11  | 2009 | William Lewis      | Mercer Lake                    |
| Eel, American         | 6                                  | 13  | 2005 | David J. Payne     | Round Valley Reservoir         |
| Muskellunge           | 42                                 | 13  | 1997 | Bob Neals          | Monksville Reservoir           |
| Muskie, Tiger         | 29                                 | 0   | 1990 | Larry Migliarese   | Delaware River                 |
| Perch, White**        | 3                                  | 1   | 1989 | Edward Tango       | Forest Hill Lake               |
| Perch, Yellow         | 2                                  | 6   | 1989 | Gene Engels        | Holiday Lake                   |
| Perch, Yellow*        | 4                                  | 4   | 1865 | Charles Abbott     | Crosswicks Creek               |
| Pickrel, Chain        | 9                                  | 3   | 1957 | Frank McGovern     | Lower Aetna Lake               |
| Pickrel, Redfin       | 1                                  | 13  | 1982 | Gerald Humphrey    | Lake Assunpink                 |
| Pike, Northern        | 30                                 | 8.5 | 2009 | John Viglione      | Pompton Lake                   |
| Salmon (Landlocked)   | 8                                  | 5   | 2018 | Runelvy Rodriguez  | Lake Aeroflex                  |
| Shad, American        | 11                                 | 1   | 1984 | Charles Mower      | Delaware River                 |
| Striped Bass          | 51                                 | 0   | 2002 | John Christian     | Great Egg Harbor River         |
| Striped Bass, Hybrid  | 16                                 | 4   | 1999 | Bill Schmidt       | Culvers Lake                   |
| Sunfish, Pumpkinseed  | 1                                  | 8   | 1987 | Daryl Donalson     | Farm Pond in Burlington County |
| Trout, Brook          | 7                                  | 3   | 1995 | Andrew DuJack      | Rockaway River                 |
| Trout, Brown          | 21                                 | 6   | 1995 | Lenny Saccente     | Round Valley Reservoir         |
| Trout, Lake           | 32                                 | 8   | 2002 | Greg Young         | Round Valley Reservoir         |
| Trout, Rainbow        | 13                                 | 0   | 1988 | Gene Rutkoski      | Lake Hopatcong                 |
| Trout, Sea Run Brown  | — Vacant — (Minimum Weight 5 lbs.) |     |      |                    |                                |
| Walleye               | 13                                 | 9   | 1993 | George Fundell     | Delaware River                 |

\* Denotes historical record

\*\* Denotes fish has been certified by the IGFA as a world record



Bill Klimas

### Volunteers Needed To Get Kids Hooked On Fishing!

#### New Jersey Division of Fish and Wildlife needs volunteers at the Pequest Trout Hatchery and Natural Resource Education Center to teach youths about fishing.

Teaching experience is helpful—but not required—to become a fishing education instructor. However, enthusiasm, energy and the desire to teach children proper fishing techniques and ethics is a must!

Fishing classes run from April through October. Interested applicants must become a Wildlife Conservation Corps (WCC) volunteer. Download a WCC application from our website at: [NJFishandWildlife.com/wcchome.htm](http://NJFishandWildlife.com/wcchome.htm).

Share the pleasures of fishing and pass on a conservation ethic to the next generation. Become a fishing education instructor today!

For more information on Fish and Wildlife's fishing education programs, call Jessica Griglak at (908) 637-4125 ext. 115, or e-mail [Jessica.Griglak@dep.nj.gov](mailto:Jessica.Griglak@dep.nj.gov).



Shawn Crouse/NJDFW

### Beat The Fall Rush! Take Your Hunter Education Class This Spring!

#### Hunter Education has GONE ONLINE!

**You're just 5 steps away from hunting in NJ**

1. Complete the online course at [HunterCourse.com](http://HunterCourse.com).
2. Pass the test and print your voucher
3. Register for a live fire session
4. Attend a live fire session.
5. BUY YOUR LICENSE!

**NOTE:** The New Jersey Study Guide/Workbook will NOT be accepted.

For more information, visit [NJFishandWildlife.com/hunted.htm](http://NJFishandWildlife.com/hunted.htm).

Questions, email [NJHunterEd@dep.nj.gov](mailto:NJHunterEd@dep.nj.gov) or call the Hunter Education office at (856) 629-0552.



Redi Saliasi

Rob Jasonek displays a fall Walleye from Greenwood Lake.



| Item   | Cost | Website | Source |
|--|------|---------|--------|
| Accessible Fishing Sites For People With Disabilities  | Free | Yes     | 1      |
| Commercial (fee-based) Fishing Preserves in NJ         | Free | Yes     | 1      |
| Delaware River Boat Access                             | Free | Yes     | 1      |
| Disabled Veterans—Free Fishing License application     | Free | Yes     | 1      |
| Field Guide to Dragonflies and Damselflies of NJ—Book  | \$39 | No      | 4      |
| Field Guide to Reptiles & Amphibians of NJ—Book        | \$18 | No      | 4      |
| Field Guide to Reptiles & Amphibians of NJ—CD          | \$12 | No      | 4      |
| Field Guide to Reptiles & Amphibians of NJ—Book/CD Set | \$25 | No      | 4      |
| Lake Survey Maps (specify waterbody)                   | Free | Yes     | 1      |
| List of Fishing Guides                                 | Free | Yes     | 1      |
| Manasquan River Fishing Access Areas                   | Free | Yes     | 1      |
| State Parks & Forests Maps                             | Free | No      | 3      |
| USGS Topographic Maps                                  | \$10 | No      | 2      |
| Visually Impaired—Free Fishing License application     | Free | No      | 4      |
| Wildlife Management Area Maps (specify name of WMA)    | Free | Yes     | 1      |

## Sources:

Be sure to write the name of the item being requested on the outside of the envelope.

1. Available online only at [www.NJFishandWildlife.com](http://www.NJFishandWildlife.com)
2. NJ Geological Survey, Maps & Publications, Sales Office, MC401-07A, P.O. Box 402, Trenton, NJ 08625-0402, (609) 777-1038
3. DEP, Div. Parks & Forestry, MC501-04, P.O. Box 420, Trenton, NJ 08625-0420, (800) 843-6420 (Specify name of park.)
4. NJ Div. Fish and Wildlife, MC501-03, P.O. Box 420, Trenton, NJ 08625-0420. Make check payable to Conserve Wildlife Foundation for items with a fee.

## “Hook a Winner” Program

The Division of Fish and Wildlife will be jaw-tagging more than 1,000 rainbow trout for release into New Jersey waters. These tagged trout will be stocked preseason to be available for opening day fishing. If you are a lucky angler who lands one of these fish, send your name, address, fish tag number (do **not** send the actual tag) and location of catch to:

Pequest Trout Hatchery  
605 Pequest Road, Oxford, NJ 07863  
Attn: Hook a Winner Program

In recognition of your catch, a certificate and award patch will be mailed.



More than 1,000 rainbow trout like this 12-inch beauty will be jaw-tagged for the Hook a Winner Program. Catch one if you can!

## Sedge Island Field Experience Programs — Summer 2021

Sedge Island Natural Resource Education Center is offering a variety of overnight programs in the summer of 2021 for students, adults and families. Come connect with the beauty of Barnegat Bay while learning about salt marsh ecology through fishing, clamming, and discovering what's edible in the bay!

Visit [NJFishandWildlife.com/sedge\\_summer.htm](http://NJFishandWildlife.com/sedge_summer.htm) for details, date and cost or contact Karen Byrne at [Karen.Byrne@dep.nj.gov](mailto:Karen.Byrne@dep.nj.gov).





# Your License Dollars Make a Difference!

## Angler-funded partnership improves New Jersey fishing



Anglers and boaters purchase fishing equipment and motor boat fuels.

Manufacturers pay federal excise taxes on fishing equipment, electric motors, sonar and boaters pay fuel taxes.

Revenue from these federal excise taxes is distributed to state fish and wildlife agencies.

State fish and wildlife agencies receive federal funds to implement programs and projects.

Better fishing and boating-associated recreation and aquatic education increase the public's understanding of water resources and aquatic life.

When you purchase fishing equipment in New Jersey, excise tax dollars – paid by manufacturers of fishing equipment – come back to New Jersey to support freshwater fisheries! This is the federal **Sport Fish Restoration Program**.



Your license fees and federal Sport Fish Restoration dollars produce the following benefits:

- Management of public waters
- Production of the sport fish stocked in public waters
- Development and management of public fishing areas
- Creation of aquatic education programs
- Development and maintenance of boating-associated access facilities throughout the state





# New Jersey Freshwater Fishing Digest

|   |   |
|---|---|
| Internet Address .....  | NJFishandWildlife.com                   |
| <b>General Information .....</b>  | <b>(609) 292-2965</b>                   |
| <b>DEP ACTION LINE—24 HOURS .....</b>   | <b>(877) 927-6337 — (877) WARN-DEP</b>  |
| <b>Automated Harvest Report System .....</b>  | <b>(855) 448-6865 — (855) I-HUNT-NJ</b> |
| Commercial Preserves and Semi-Wild Preserves .....  | (609) 984-6213                          |
| Endangered and Nongame Species .....  | (908) 638-4127                          |
| Exotic & Nongame Captivity Permits .....  | (609) 984-6213                          |
| Falconry Permits .....  | (908) 735-8793                          |
| Field Trial Permits .....   | (609) 259-2132                          |
| <b>Freshwater Fisheries</b>   |   |
| Lebanon Field Office (North)  |   |
| P.O. Box 394, 1255 County Rt. 629, Lebanon, NJ 08833 .....  | (908) 236-2118                          |
| Central Regional Office   |   |
| 1 Eldridge Rd., Robbinsville, NJ 08691 .....  | (609) 259-6964                          |
| Southern Region Office  |   |
| 220 Blue Anchor Rd., Sicklerville .....   | (856) 629-4950                          |
| Horseback Riding Group Permits .....  | (609) 259-2132                          |
| Hunter Education .....  | (877) 248-6865 — (877) 2-HUNT-NJ        |
| Hunting, Fishing and Duplicate Licenses .....   | (609) 292-2965                          |
| Hunting and Trapping Permit Hotline .....   | (609) 292-9192                          |
| License Sales .....   | (888) 773-8450                          |
| Operation Game Thief .....  | (855) OGT-TIPS                          |
| Outstanding Deer Program .....  | (908) 637-4125                          |
| Pheasant and Quail Stocking .....   | (609) 984-0547                          |
| Trout Stocking Hotline .....  | (609) 633-6765                          |
| Wildlife Conservation Corps .....   | (908) 735-7040                          |
| Wildlife Control .....  | (908) 735-8793                          |
| Wildlife Education .....  | (908) 637-4125                          |
| Wildlife Management Areas .....   | (609) 984-0547                          |
| <b>Trenton Office</b>   |   |
| Mail Code 501-03, P.O. Box 420, Trenton, NJ 08625-0420  |   |
| Land Management .....   | (609) 984-0547                          |
| Marine Fisheries .....  | (609) 748-2020                          |
| Shellfisheries .....  | (609) 748-2040                          |
| Wildlife Management .....   | (609) 292-6685                          |
| <b>Northern Region Office</b>   |   |
| 26 Route 173 W., Hampton, NJ 08827  |   |
| Wildlife Management .....   | (908) 735-7040                          |
| Endangered and Nongame Species .....  | (908) 638-4127                          |
| Hunter Education .....  | (908) 637-4125 x 123                    |
| Wildlife Control .....  | (908) 735-8793                          |
| Land Management .....   | (973) 383-0918                          |
| Law Enforcement (Bergen, Essex, Hudson, Hunterdon, Morris, Passaic, Somerset, Sussex, Union, and Warren counties) ..... | (908) 735-8240                          |
| <b>Central Region Office</b>  |   |
| 1 Eldridge Rd., Robbinsville, NJ 08691  |   |
| Freshwater Fisheries .....  | (609) 259-6964                          |
| Land Management .....   | (609) 259-2132                          |
| Wildlife Control .....  | (609) 259-7955                          |
| Law Enforcement (Burlington, Mercer, Middlesex, Monmouth, and Ocean counties) .....                                     | (609) 259-2120                          |
| <b>Southern Region Office</b>   |   |
| 220 Blue Anchor Rd., Sicklerville, NJ 08081   |   |
| Freshwater Fisheries .....  | (856) 629-4950                          |
| Hunter Education .....  | (856) 629-0552                          |
| Land Management .....   | (856) 629-5006                          |
| Law Enforcement (Atlantic, Camden, Cape May, Cumberland, Gloucester, and Salem counties) .....                          | (856) 629-0555                          |
| Wildlife Control .....  | (908) 735-8793                          |
| <b>Pequest Natural Resource Education Center .....</b>  | <b>(908) 637-4125</b>                   |
| 605 Pequest Rd., Oxford, NJ 07863   |   |
| For questions concerning state stocking programs or comments call (908) 236-2118  |   |
| <b>Nacote Creek Research Station</b>  |   |
| P.O. Box 418, 360 Rt. 9 N. (Milepost 51) Port Republic, NJ 08241  |   |
| Marine Fisheries .....  | (609) 748-2020                          |
| Marine Fisheries "Listen Only" regulation information line .....  | (609) 292-2083                          |
| Shellfisheries .....  | (609) 748-2040                          |
| Marine Education .....  | (609) 748-4347                          |
| Marine Law Enforcement .....  | (609) 748-2050                          |
| <b>Delaware Bay Office</b>  |   |
| 1672 E. Buckshtum Rd. Millville, NJ 08332 .....   | (856) 785-0730                          |

## New Jersey is Hooked on Fishing, Not on Drugs

*Interested in starting a team?  
Stay tuned – virtual training coming soon!*

### The HOFNOD program will:

- Teach kids fishing and create opportunities to expose them to aquatic ecology, freshwater and marine careers
- Build self-esteem and confidence
- Develop problem-solving skills about their local environment
- Nurture outdoor recreation skills to avoid the pitfalls of drug and alcohol use

## NEW JERSEY



**njfishandwildlife.com**

For information call (908) 637-4125 x122  
or e-mail [Liz.Jackson@dep.nj.gov](mailto:Liz.Jackson@dep.nj.gov)

Visit us on the web at  
**[www.NJFishandWildlife.com/hofnodnj.htm](http://www.NJFishandWildlife.com/hofnodnj.htm)**



**YOUR  
ENJOYMENT  
MADE EASY**

**GEICO<sup>®</sup>**  
**FOR YOUR BOAT**

Get a GEICO quote for your boat and, in just 15 minutes, you'll know how much you could be saving. If you like what you hear, you can buy your policy right on the spot. Then let us do the rest while you enjoy your free time with peace of mind.

**[geico.com/boat](https://geico.com/boat) | 1-800-865-4846**

Some discounts, coverages, payment plans, and features are not available in all states, in all GEICO companies, or in all situations. Boat and PWC coverages are underwritten by GEICO Marine Insurance Company. In the state of CA, program provided through Boat Association Insurance Services, license #0H87086. GEICO is a registered service mark of Government Employees Insurance Company, Washington, DC 20076; a Berkshire Hathaway Inc. subsidiary. © 2020 GEICO